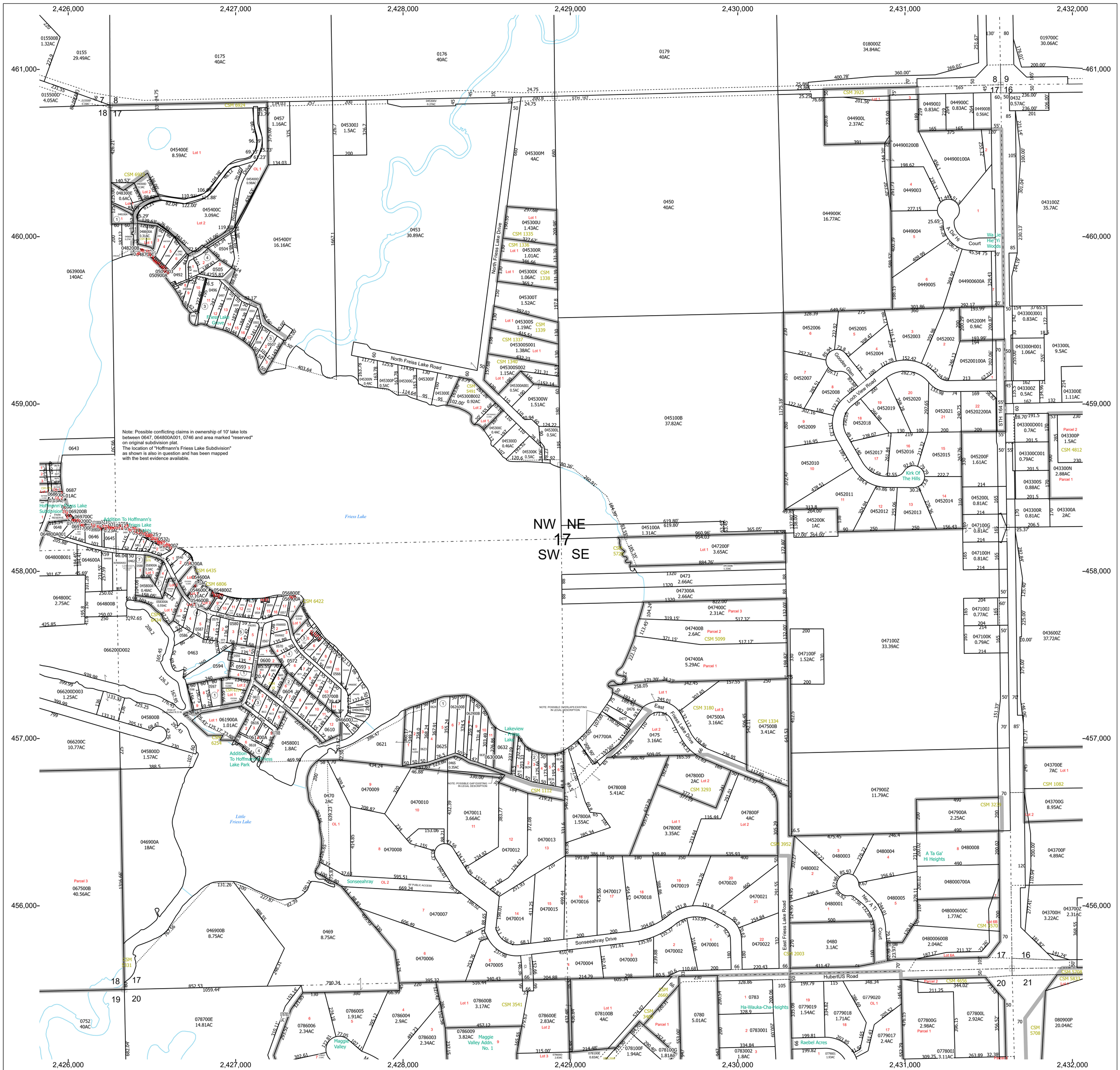

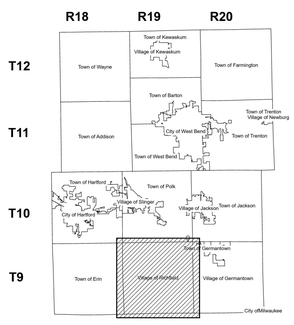

MUNICIPALITY LOCATOR

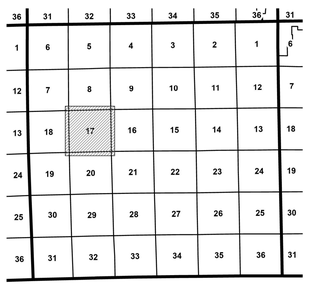

SECTION LOCATOR

Village of Richfield (V10)

Washington County, Wisconsin

Horizontal Datum is based on the Wisconsin State Plane Coordinate System, South Zone. North American Datum of 1983

This information is issued subject to errors and omissions and is not Certified by Washington County, WI

Prepared by the Washington County Geographic Information Systems (GIS) Department

Parcels current as of January 1, 2023
Map Produced March 1, 2023

Phone: 1-262-335-4370
https://www.washcowisco.gov/departments/geographic_information_systems

MONUMENT
PARCEL LINE
RECORDED PLAT
INCORPORATION BOUNDARY
MEANDER LINE
RIGHT OF WAY
SECTION/QUARTER SECTION LINE
SURFACE WATER

N W E S

200 0 200 400 600 800 Feet

Scale: 1" = 200'

WASHINGTON COUNTY EST 1836 WISCONSIN

SECTION 17 TOWNSHIP 9 N RANGE 19 E