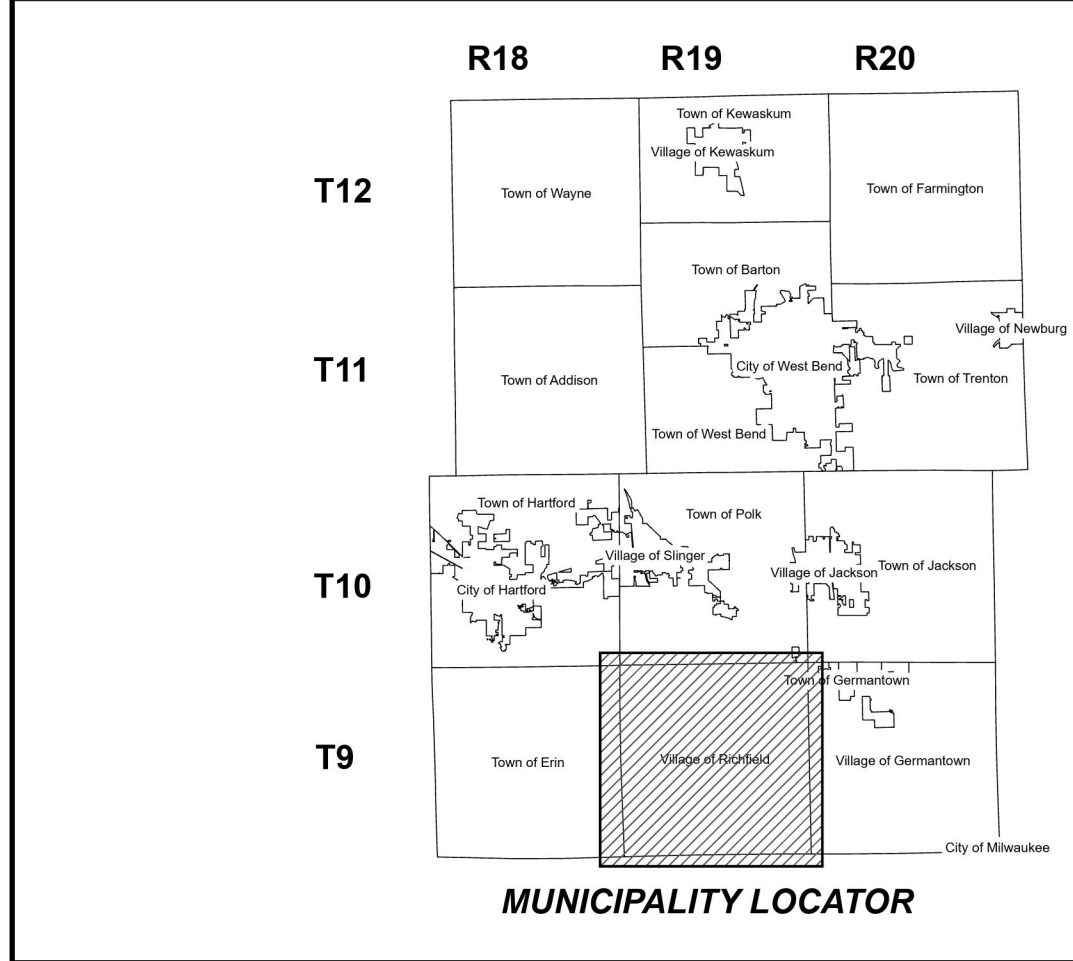


Note: Possible conflicting claims in owner between 0647, 064800A01, 0746 and a original subdivision plat. The location of Hoffmann's Friss Lake as shown is also in question and has been with the best evidence available.



**SECTION LOCATOR**

36	31	32	33	34	35	36	31
1	6	5	4	3	2	1	6
12	7	8	9	10	11	12	7
13	18	17	16	15	14	13	18
24	19	20	21	22	23	24	19
25	30	29	28	27	26	25	30
36	31	32	33	34	35	36	31

## Village of Richfield (V10)

Washington County, Wisconsin

Horizontal Datum is based on the Wisconsin State Plane Coordinate System, South Zone, North American Datum of 1983

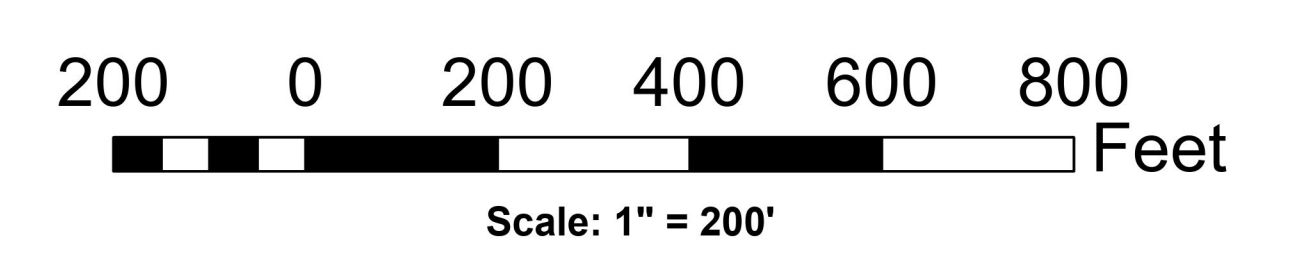

This information is issued subject to errors and omissions and is not Certified by Washington County, WI

Prepared by the Washington County Geographic Information Systems (GIS) Department

Parcels current as of January 1, 2024  
Map Produced February 15, 2024

Phone: 1-262-335-4370  
[https://www.washco.wisconsin.gov/departments/geographic\\_information\\_systems](https://www.washco.wisconsin.gov/departments/geographic_information_systems)

- MONUMENT
- PARCEL LINE
- RECORDED PLAT
- INCORPORATION BOUNDARY
- MEANDER LINE
- RIGHT OF WAY
- SECTION/QUARTER SECTION LINE
- SURFACE WATER



Scale: 1" = 200'

**SECTION 18 TOWNSHIP 9 N RANGE 19 E**