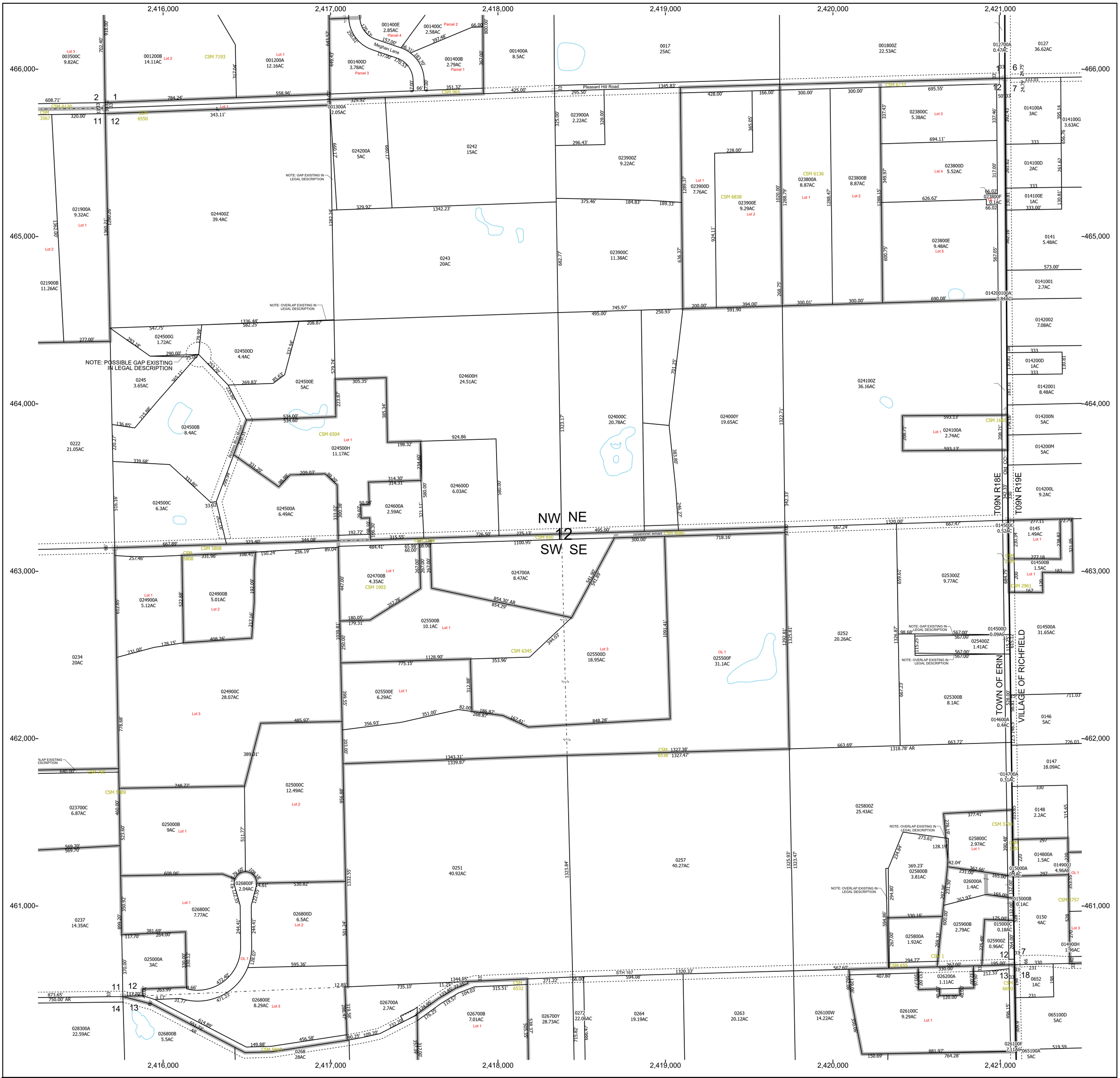

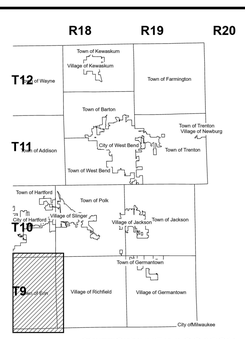

MUNICIPALITY LOCATOR

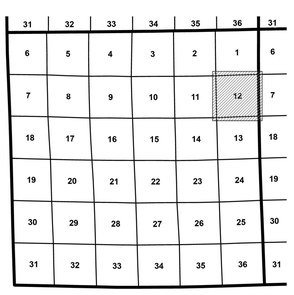

SECTION LOCATOR

Town of Erin (T3)
Village of Richfield (V10)

Washington County, Wisconsin

Horizontal Datum is based on the
Wisconsin State Plane Coordinate System,
South Zone. North American Datum of 1983

This information is issued subject to
errors and omissions and is not Certified by
Washington County, WI

Prepared by the Washington County
Geographic Information Systems (GIS) Department

Parcels current as of January 1, 2023
Map Produced March 1, 2023

Phone: 1-262-335-4370
https://www.washcowisco.gov/departments/geographic_information_systems

- MONUMENT
- PARCEL LINE
- RECORDED PLAT
- INCORPORATION BOUNDARY
- MEANDER LINE
- RIGHT OF WAY
- SECTION/QUARTER SECTION LINE
- SURFACE WATER

N W E S

WASHINGTON COUNTY EST 1836 WISCONSIN

200 0 200 400 600 800 Feet

Scale: 1" = 200'

SECTION 12 TOWNSHIP 9 N RANGE 18 E