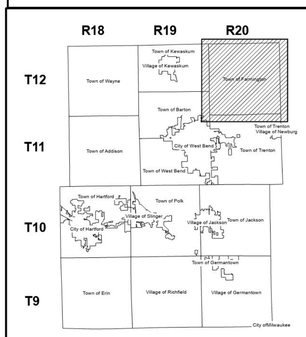

MUNICIPALITY LOCATOR

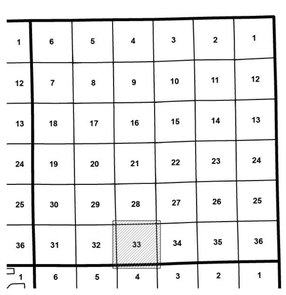

SECTION LOCATOR

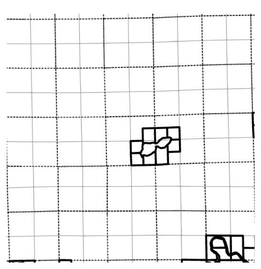

GOVERNMENT LOT BOUNDARY LOCATOR

Town of Farmington (T4)

Washington County, Wisconsin

Horizontal Datum is based on the Wisconsin State Plane Coordinate System, South Zone. North American Datum of 1983

This information is issued subject to errors and omissions and is not Certified by Washington County, WI

Prepared by the Washington County Geographic Information Systems (GIS) Department

Parcels current as of January 1, 2023
Map Produced March 1, 2023

Phone: 1-262-335-4370
https://www.washcowisco.gov/departments/geographic_information_systems

- MONUMENT
- PARCEL LINE
- RECORDED PLAT
- INCORPORATION BOUNDARY
- MEANDER LINE
- RIGHT OF WAY
- SECTION/QUARTER SECTION LINE
- SURFACE WATER

N W E S

200 0 200 400 600 800 Feet

Scale: 1" = 200'

SECTION 33 TOWNSHIP 12 N RANGE 20 E