

ORIGINAL PLAT

ELK 1-17


6



ORIGINAL PLAT

BLK 1-17

6




CITY OF WEST BEND

ORIGINAL PLAT

BLOCKS 1-17

C-1




7

NO. 445

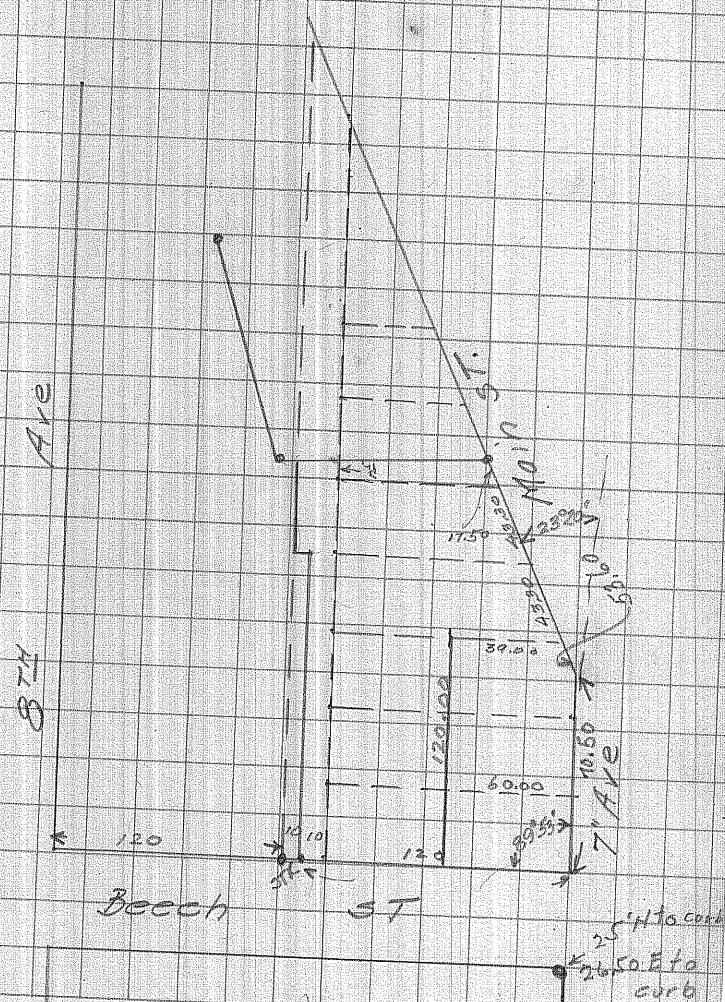
TELETYPE

B1



31a

Block 1,
West Bend,
April 27, 1940




59

2a

Blk 1

SURVEY OF
Malthouse Property
West Bend
June 9-1971

157.50
38
119.50



32

ROY. TOWNSEND

BLK 1, "ORIG. PLAT"
CITY OF WEST BEND

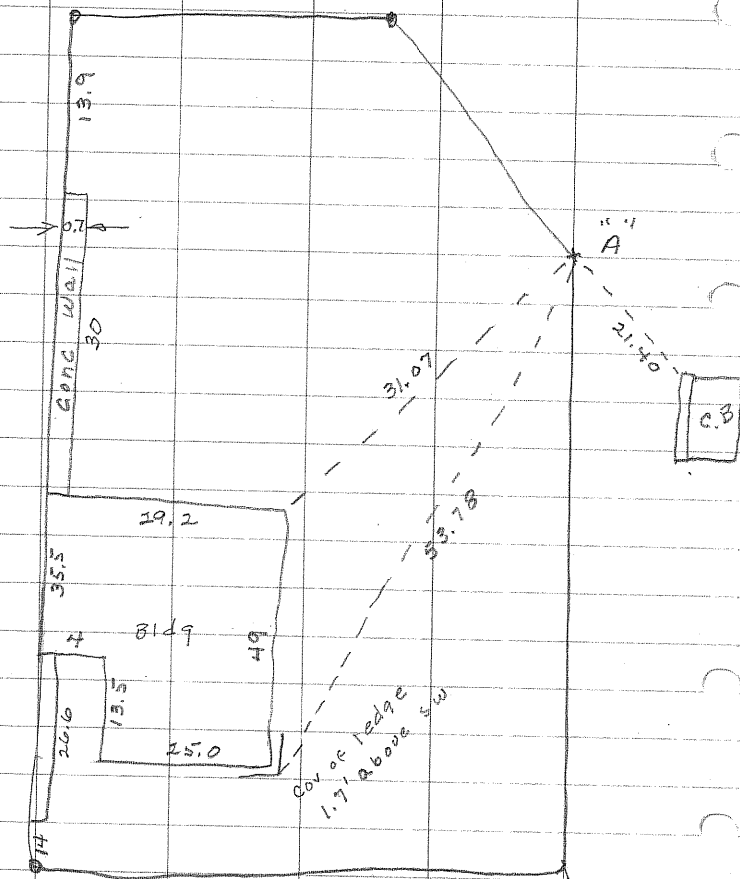
9/17/65 GS, MC

9/23/65 " "

O.P. Folder

~~33-1965~~

~~See Stueber Folder~~



C-1


5a

LAWRENCE PLASKAN

LOTS 15, 16, 17, & 18

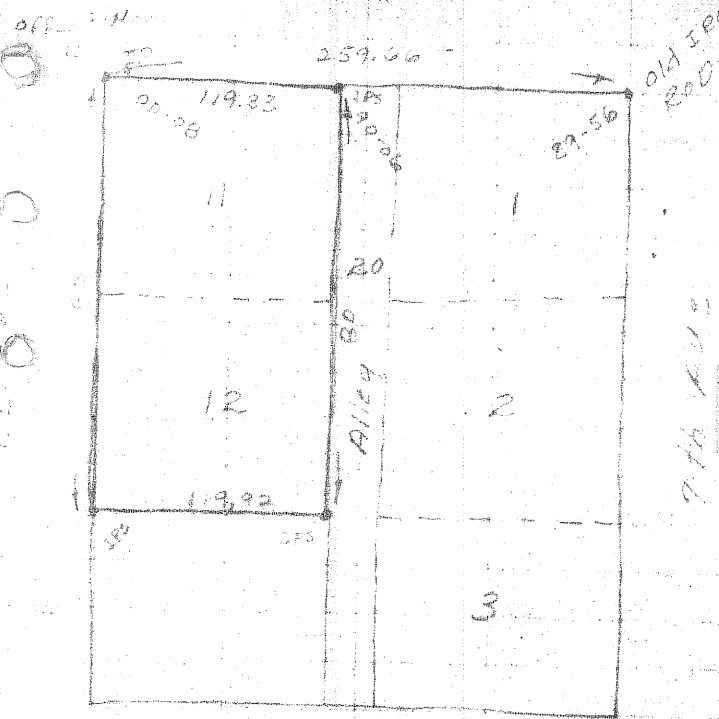
BLOCK 1, - O. P. CITY OF WA

7

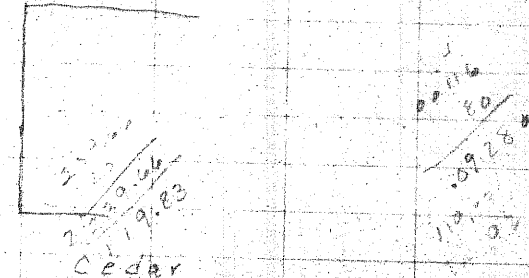


C-1 ~~SC~~ SC

Beach St



W. Washington



C-1
6a

NO. 445

TELETYPE

JAMES DRICKEN - ROGER BERTH
PTS OF BLK 1
ORIGINAL PLAT
WEST BEND

FEB 1984

GARY
MIKE

B2

NO. 445

ENCLOSURE

61

21a

SURVEY PART
LOT 1 BLOCK 2
West Bend

1.73
1.71
1.71
1.71

Block corner

SEVENTH

36'

118.7

50.50

116'

ST

MAIN

216

6X

2a

Arnold Kannenberg

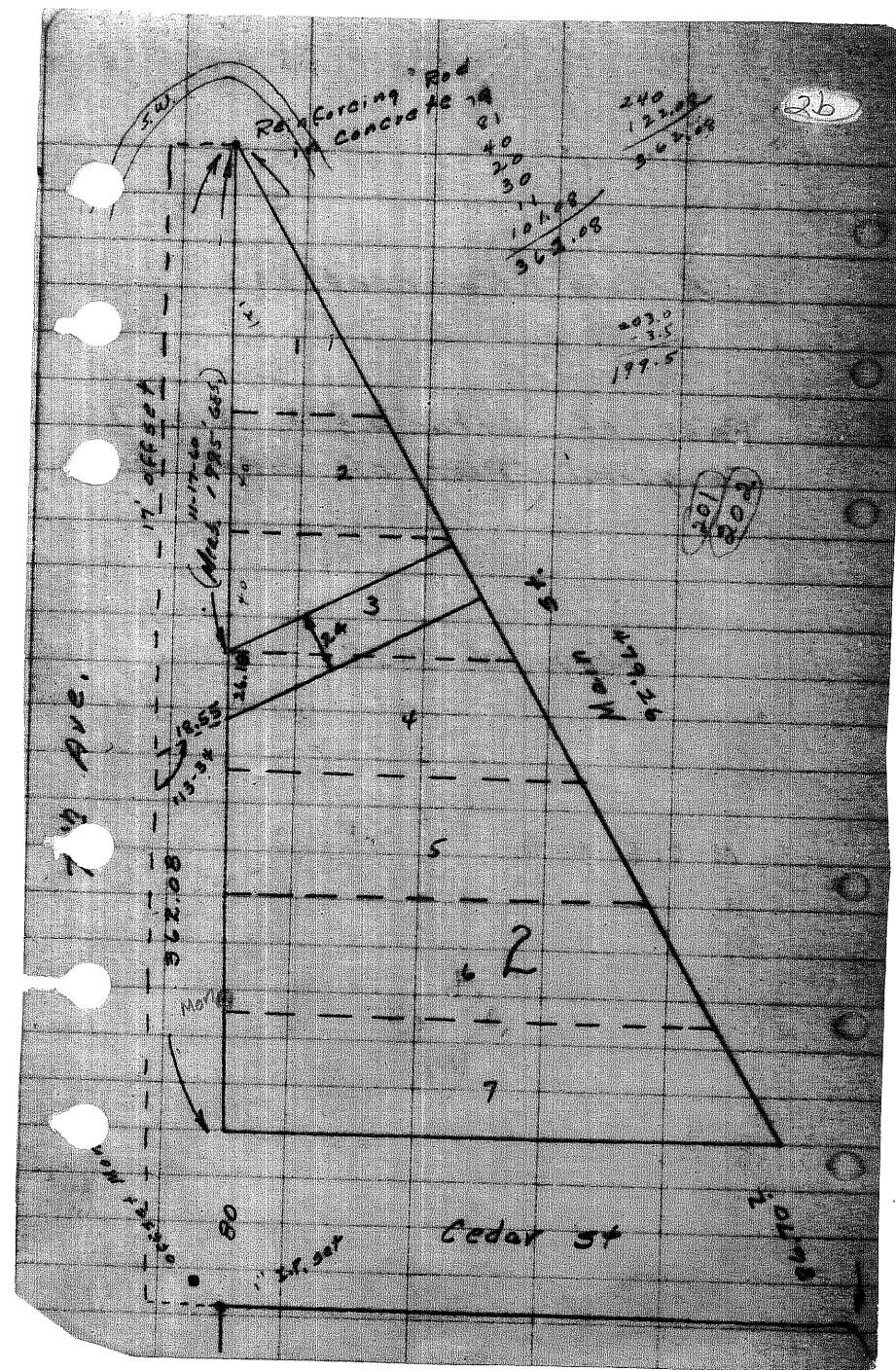
Part of Lots 3 & 4, Bk 2,
Original Plat of West Bend.


Nov. 4, 1958

M. C. & L. G.

~~1958~~
~~pg 54~~

original plat folder





Ties on 1" Iron pipe at true
Corner (2C)

15.00
5.61
9.39

Cedar st

7th Ave

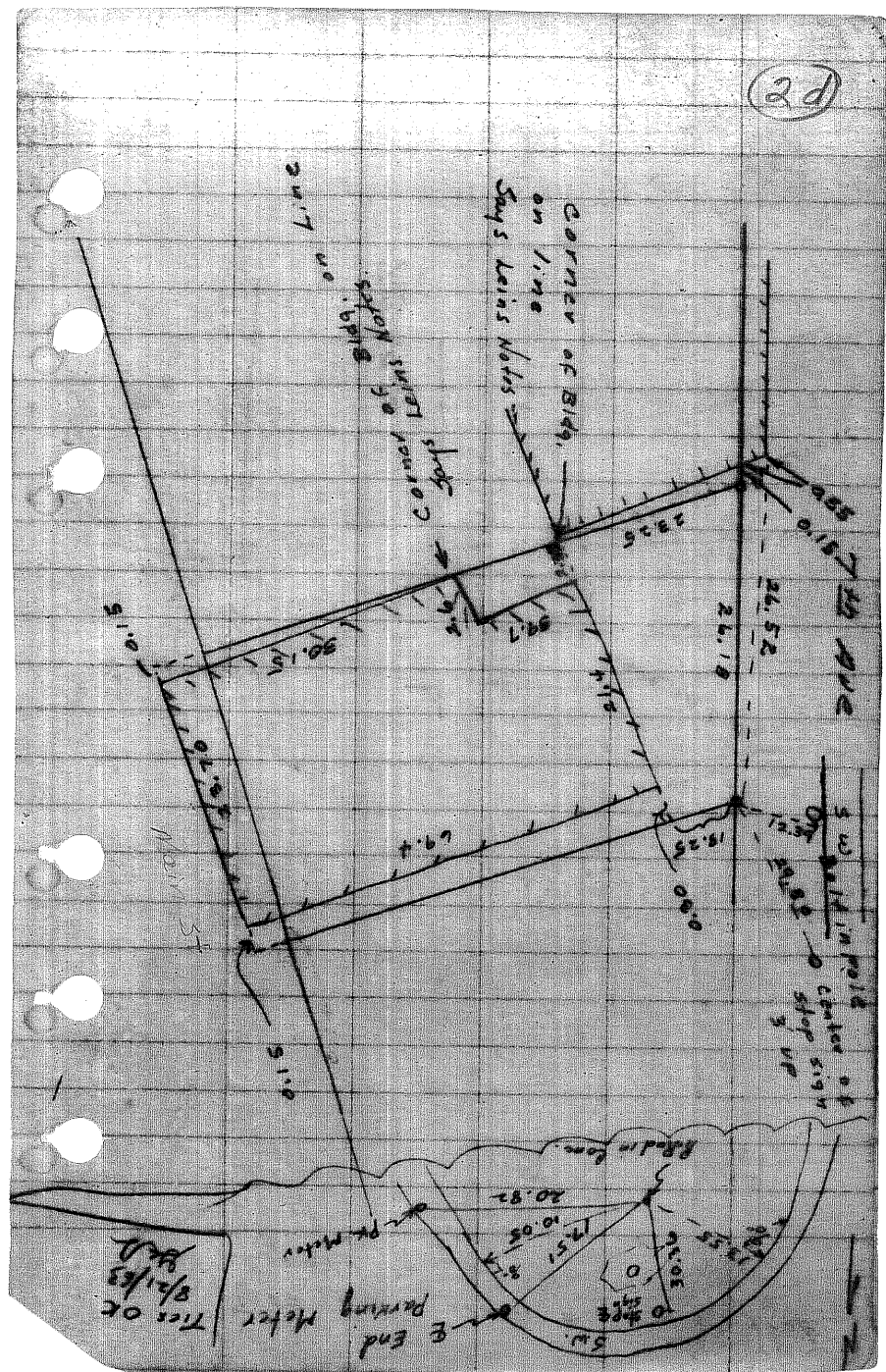
Mark in SW

1" IP at true corner

5.61

1/8"

Mark in SW

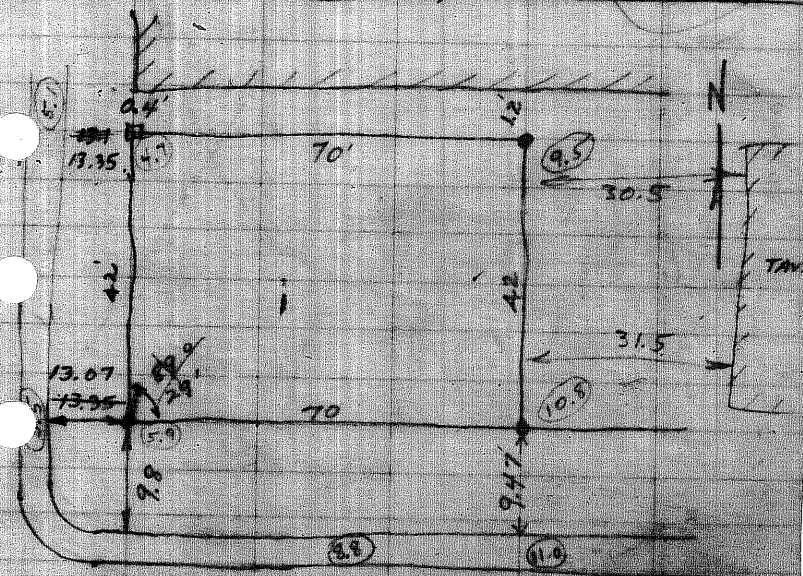


3/20
Dr. Wallace E. Scheunemann

3. 2' of W. 70' of Lot 6 & the
W. 70' of Lot 7, Blk. 2
of Orig. Plat of City of
West. Bend, Wis.

Original plat folder

11-17-60 GES, LRG, RJR.



Reinf. Rod
in Conc.
(See Ties in
Kannenberg
Notes)

$$\begin{array}{r} 199.5 \\ 2.6 \\ 160 \\ \hline 362.1 \end{array}$$

89-26
using R.R. &
stone Mt. of
other Bldg

7th Ave. - 80

36210

See tie

See tie

See tie

See tie

0.5

April, 1968

Kannenberg

40

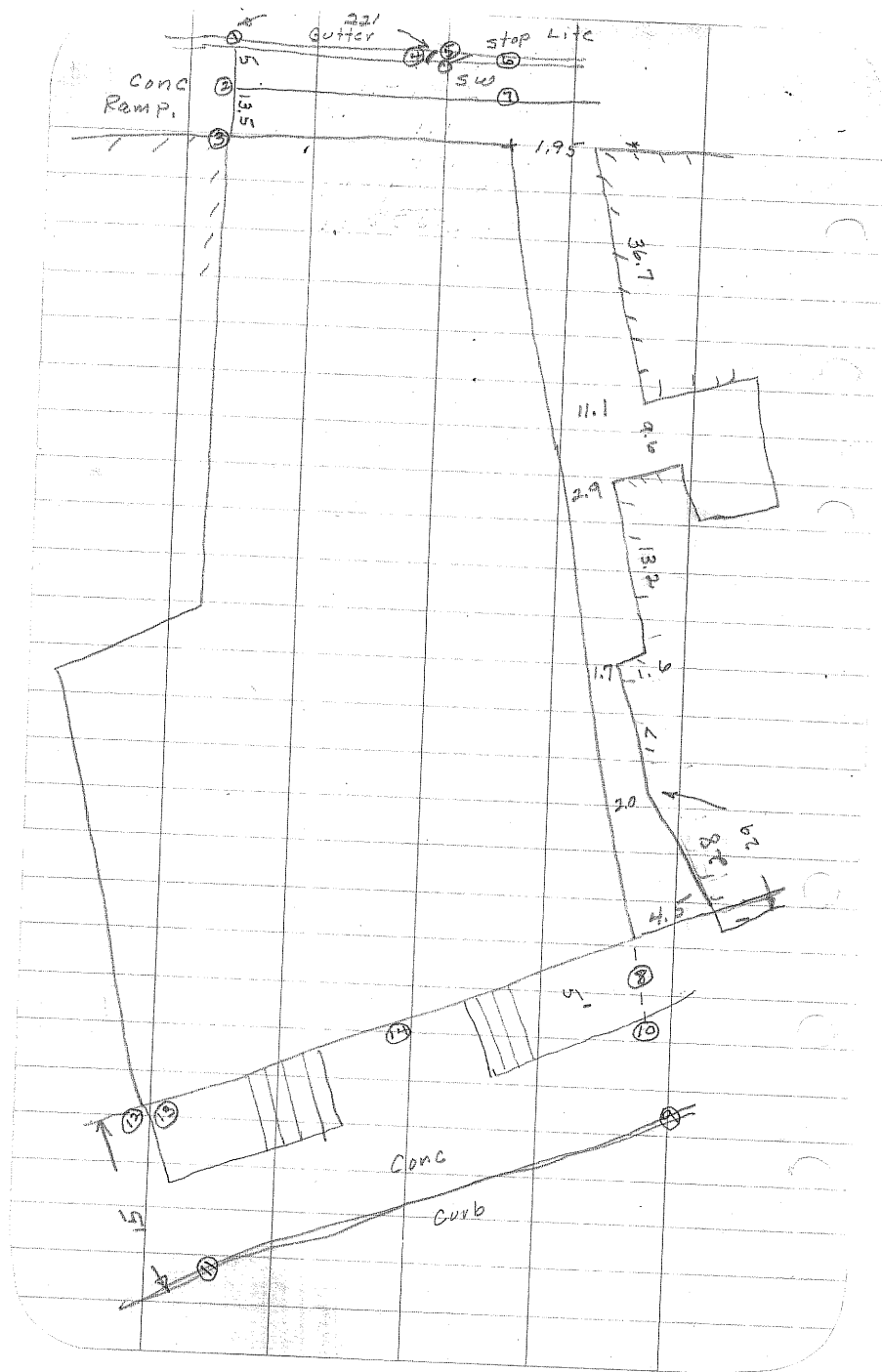
7th Ave

Drag tooth m



179-60
80-05
99-55

On P. Folder

$$\begin{array}{r} 48 \\ 48 \overline{) 48.115} \\ \underline{48} \\ 0115 \\ \underline{096} \\ 190 \\ \underline{192} \\ -2 \end{array}$$



ELEVATIONS					148
Shot	BS	HI	FS	EI.	
Hyd	7th & Bench			50.00	Indep. Datum
	8.30	58.30			
1			5.88	52.42	
2			5.10	53.20	
3			5.00	53.30	
4			5.85	52.45	
5			5.52	52.78	
6			5.50	52.80	
7			5.26	53.04	
TP			10.96	47.34	
	4.52	51.86			
8			5.38	46.48	
9			8.87	42.99	
10			8.4	43.4	
11			9.56	42.30	
12			9.23	42.63	
13			5.62	46.24	
14			8.77	43.09	
TP			3.87	47.99	
	10.30	58.29			
BM Hyd			8.25	50.04	O.K.



*TELETYPE

NO. 445

Atty: Wm. Bunk (Jerry Butts)

Lot 3, Bk. 3 Orig Plat of
City of West Bend

Aug 15, 1963, GS, HG

O.P. Folder

See 1963 290 49

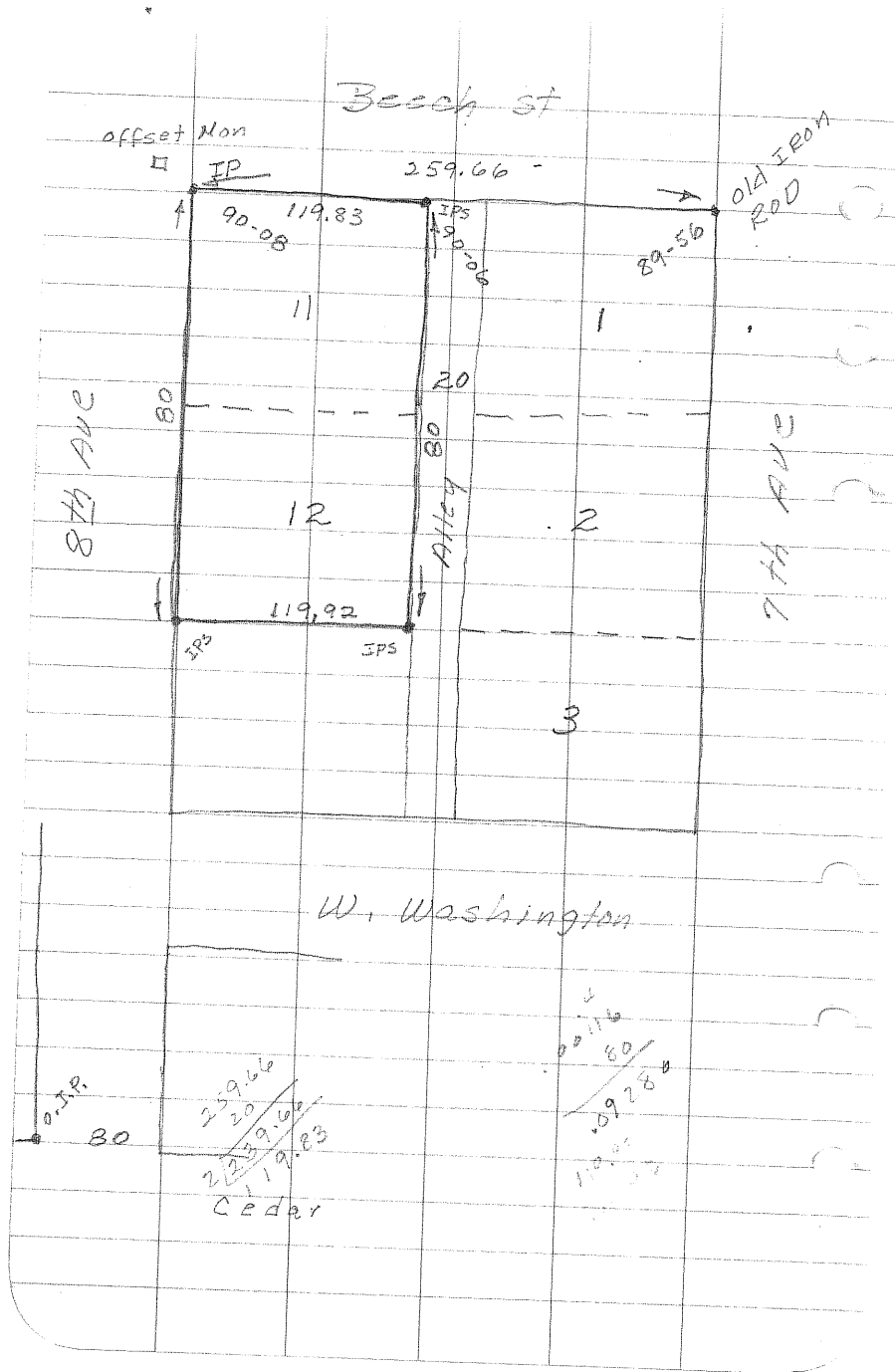
2a

CLOTHES CLINIC

(Gordon & Jerry Botz)

Lots 11 & 12, BIK 3
original plat of W.B.

original plat folder
(No map drawn)



B4

NO. 445

TELEPHONE

10/29/65

ROBT. PETERS
230 N. 7TH AVE - WEST BEND

LOT 5, BIK 4 - ORIG. PLAT

MAY 11, 1965
GES, HG

LOAN SURVEY ONLY!

5/11/58 Pg. 30


Tom Handvatter
10/22/65
GS, MC

~~Entry 29, 1965~~

O.P. Folder

100 most common surnames

1. Smith 2. Jones 3. Brown 4. Wilson 5. Taylor 6. White 7. Black 8. Green 9. Gray 10. Baker 11. Clark 12. Evans 13. Hall 14. King 15. Lee 16. Miller 17. Moore 18. Parker 19. Roberts 20. Scott 21. Walker 22. Young 23. Adams 24. Baker 25. Brown 26. Clark 27. Davis 28. Evans 29. Hall 30. King 31. Lee 32. Miller 33. Moore 34. Parker 35. Roberts 36. Scott 37. Walker 38. Young 39. Adams 40. Baker 41. Brown 42. Clark 43. Davis 44. Evans 45. Hall 46. King 47. Lee 48. Miller 49. Moore 50. Parker 51. Roberts 52. Scott 53. Walker 54. Young 55. Adams 56. Baker 57. Brown 58. Clark 59. Davis 60. Evans 61. Hall 62. King 63. Lee 64. Miller 65. Moore 66. Parker 67. Roberts 68. Scott 69. Walker 70. Young 71. Adams 72. Baker 73. Brown 74. Clark 75. Davis 76. Evans 77. Hall 78. King 79. Lee 80. Miller 81. Moore 82. Parker 83. Roberts 84. Scott 85. Walker 86. Young 87. Adams 88. Baker 89. Brown 90. Clark 91. Davis 92. Evans 93. Hall 94. King 95. Lee 96. Miller 97. Moore 98. Parker 99. Roberts 100. Scott

[illegible]

29

MORT. SURVEY

FOR

(ANNETTE RINDERLE)

NOVA SER

E 65' LOT 10 & 9 BLK 4

O. P. - W. B.

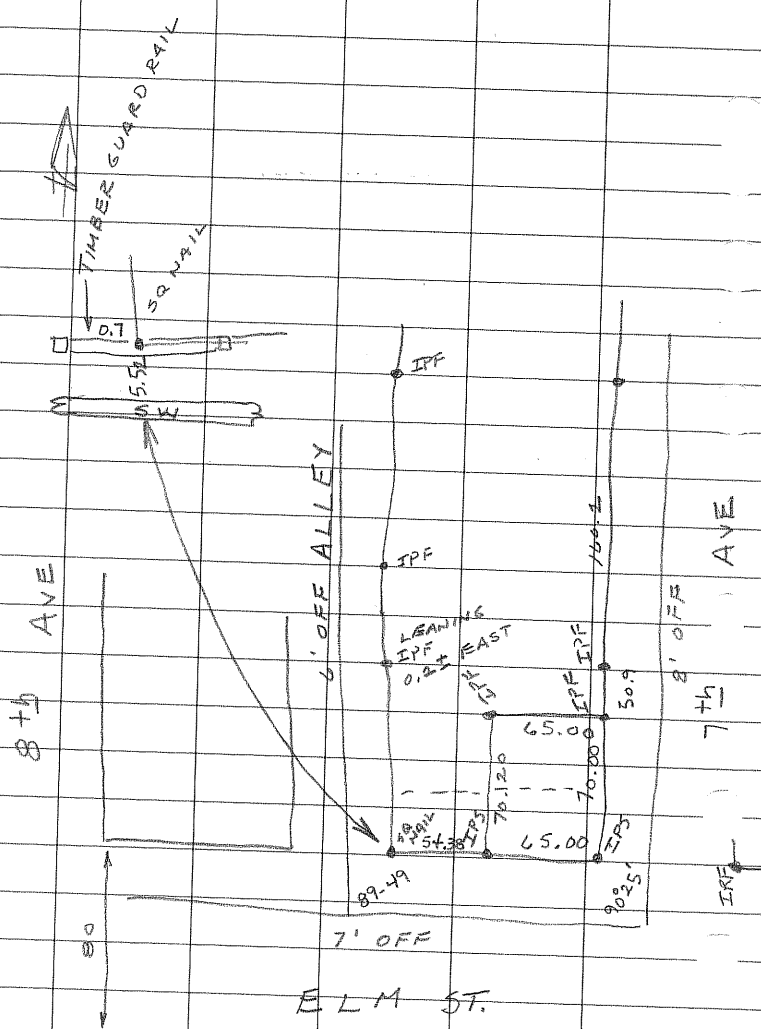
8/24/88

MS

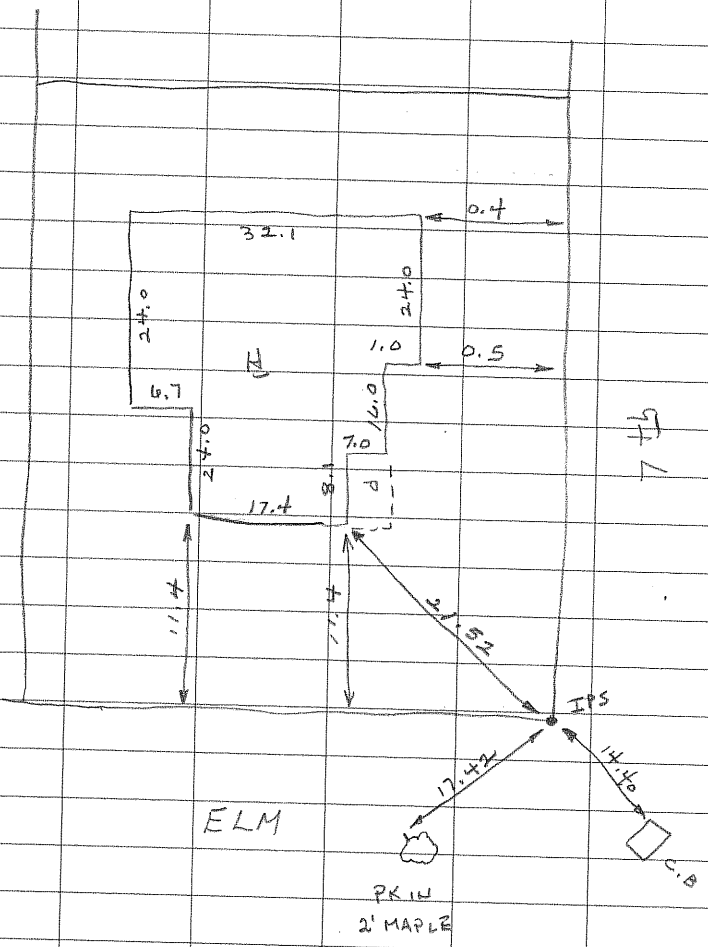
DL

NO. 445

TELEPHONE



NO. 445
TELEPHONE



3a

SURVEY

FOR

GERRY KOCKER
(MRS. BODEN)

15¹/₂
LOT 16¹/₂, BLK. 4

O.P. - WB

5/6/91

MS

SJ

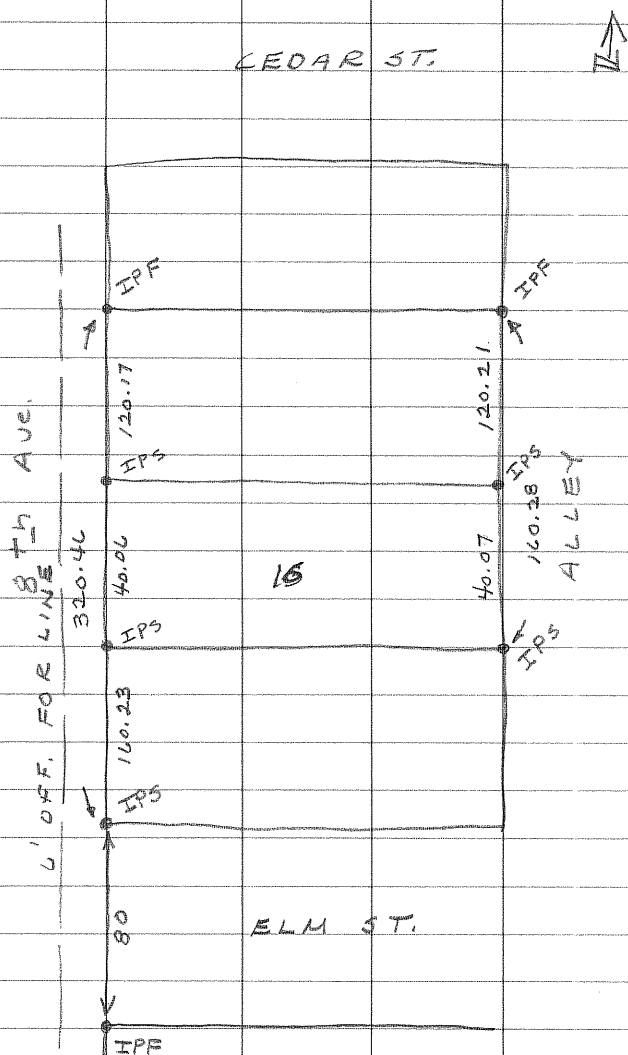
NO. 445

TELETYPE

NO MAP REQUESTED

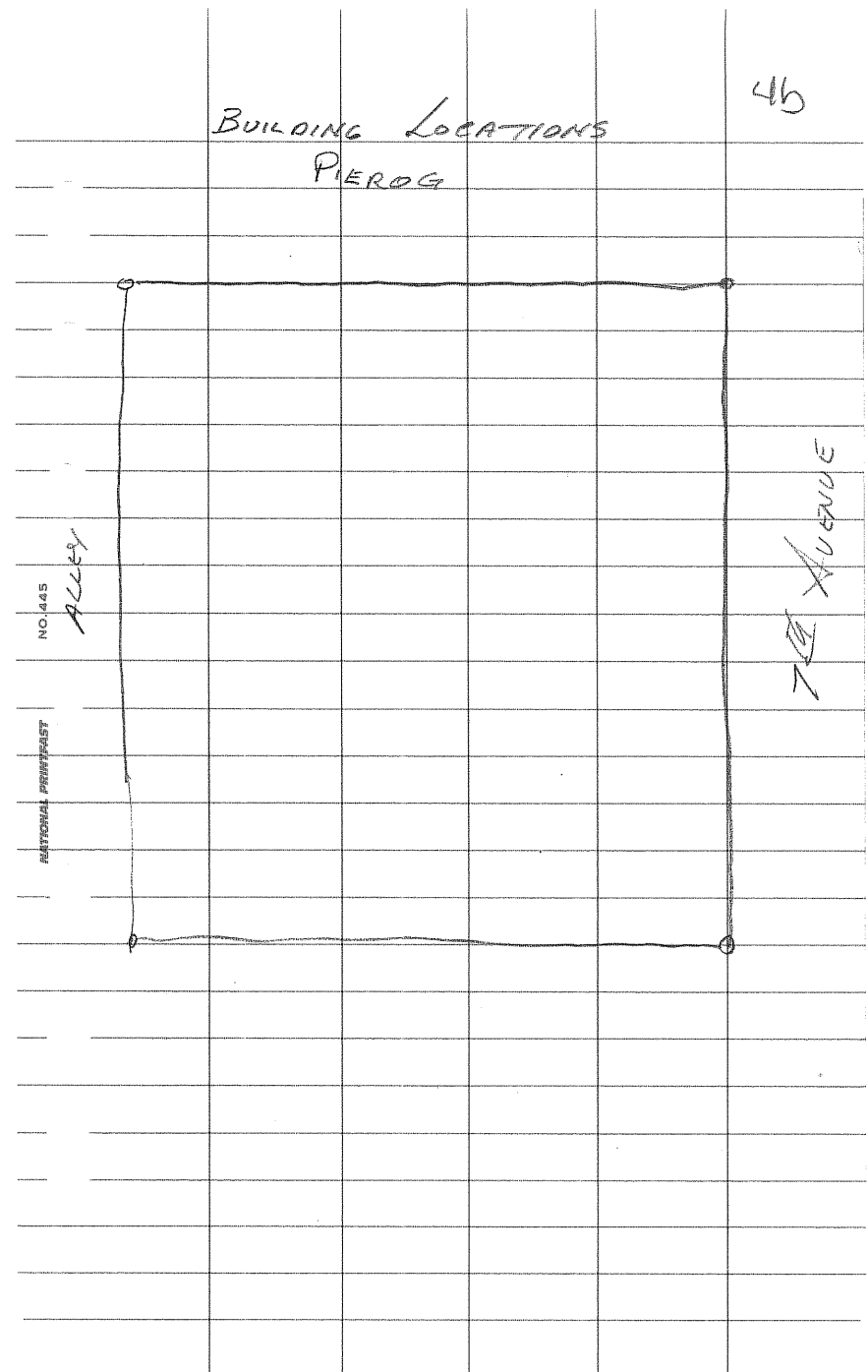

4a

EDWARD PIEROG
230 N. 7th AVENUE
LOT 5, BLOCK 4
ORIGINAL PLAT C. OF W B



NO. 445

NATIONAL PRINTFAST



5a

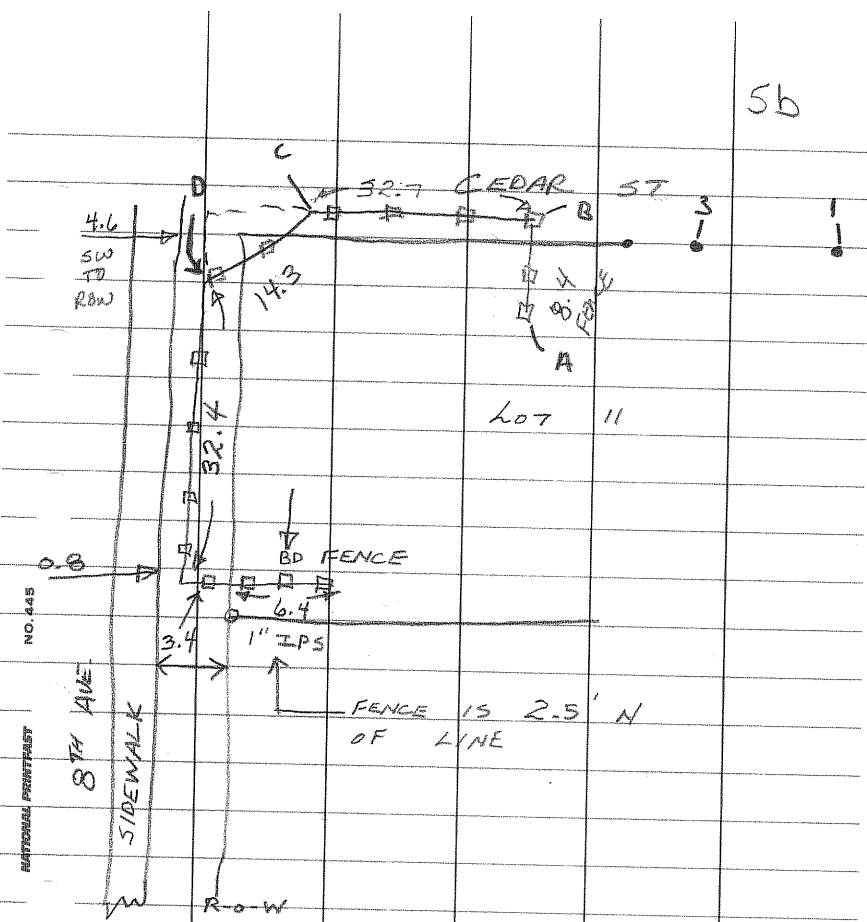
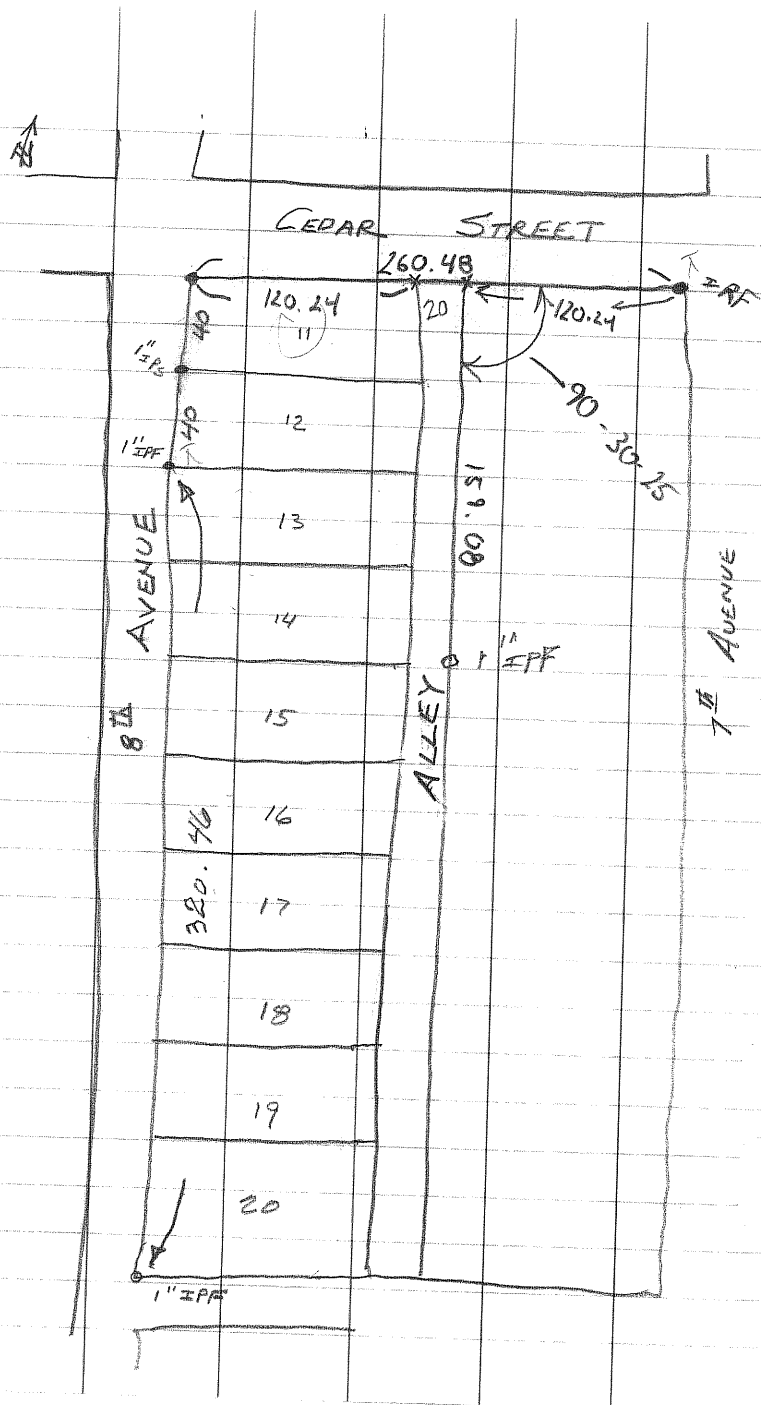
DEAN MILLER
721 CEDAR ST
LOT 11, BLOCK 4
ORIG. PLAT. C. OF W B

NO. 445

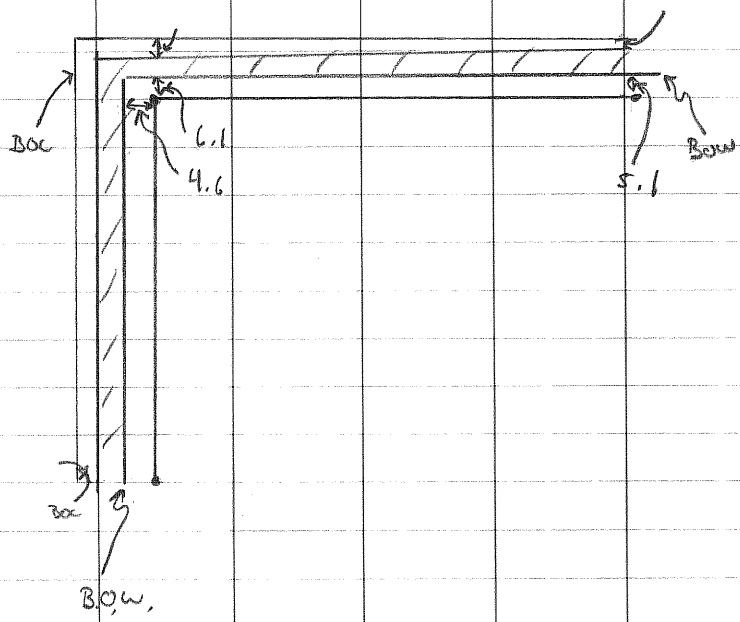
NATIONAL PRINTHAST

1/13/99
RON
RUSS

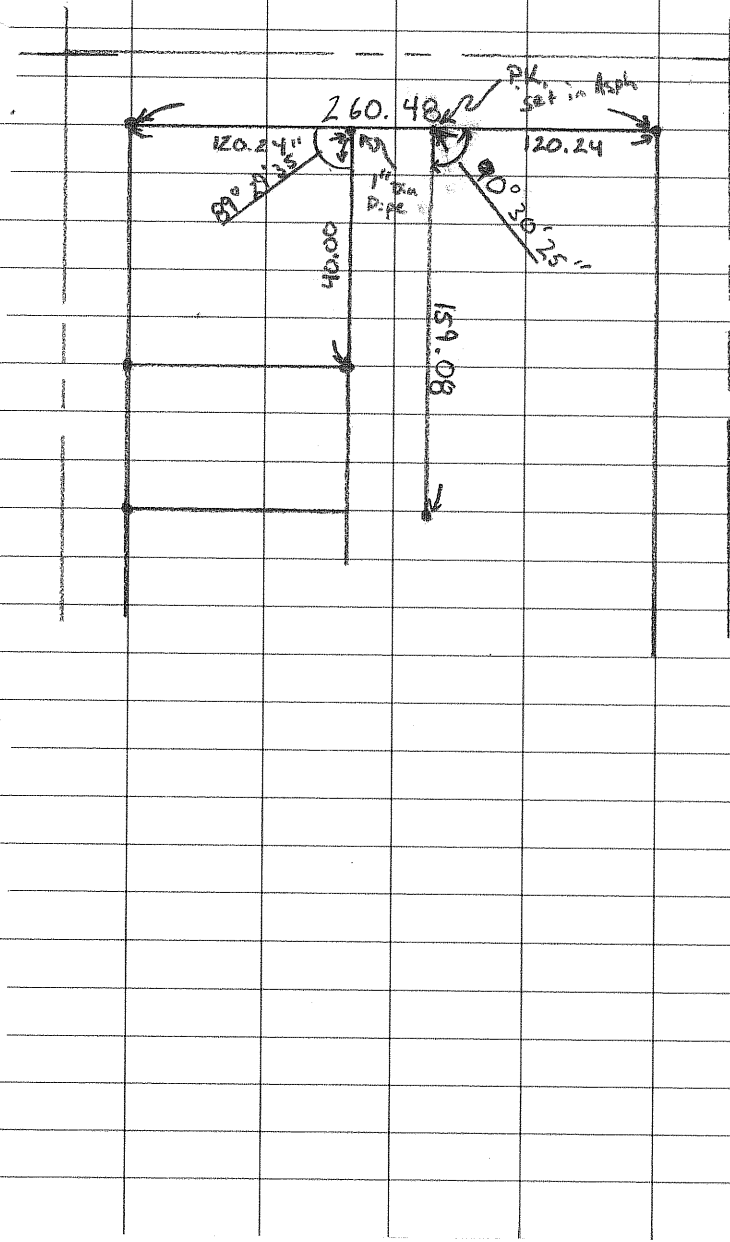
5b



Lot	BS FS	Corr	Dist	Desc
3	1	A	177-51-00	161.68 Fence
		B	182-43-25	101.13 "
		C	182-05-35	133.89 "
		D	178-01-00	144.33 "



NO. 445
NATIONAL PRINTING



6a

07 DISC

GEORGE WILDMAN

BOUNDARY SURVEY
w/ LOCATIONS

POSD LOT 1, 2, & 3 BLOCK 4
ORIGINAL PLAT
CITY OF WEST BEND

12-7-07

BILL

RUSS

LOCATION & HOUSE
DIMENSIONS

(66)

B5

AC MP PT BS TR (E) TRT (80.09)

HOUSE 268-10-45 58.48

TP. 288-03-35 24.56

1 1/4" IP 90-51-00 60.10

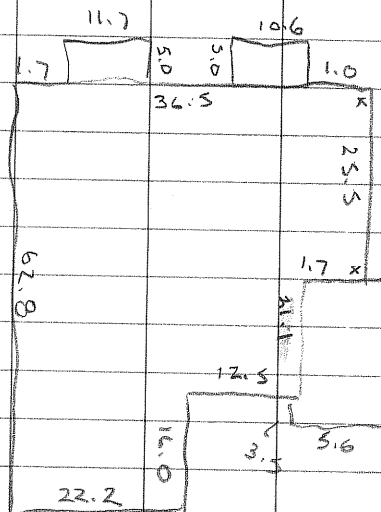
TR IP BS MP TRT

PORCH 5-54-35 16.47

" 128-07-15 11.98

HOUSE 116-05-35 13.63

" 27-34-20 16.50



NO. 445

TELEPHONE

2/a


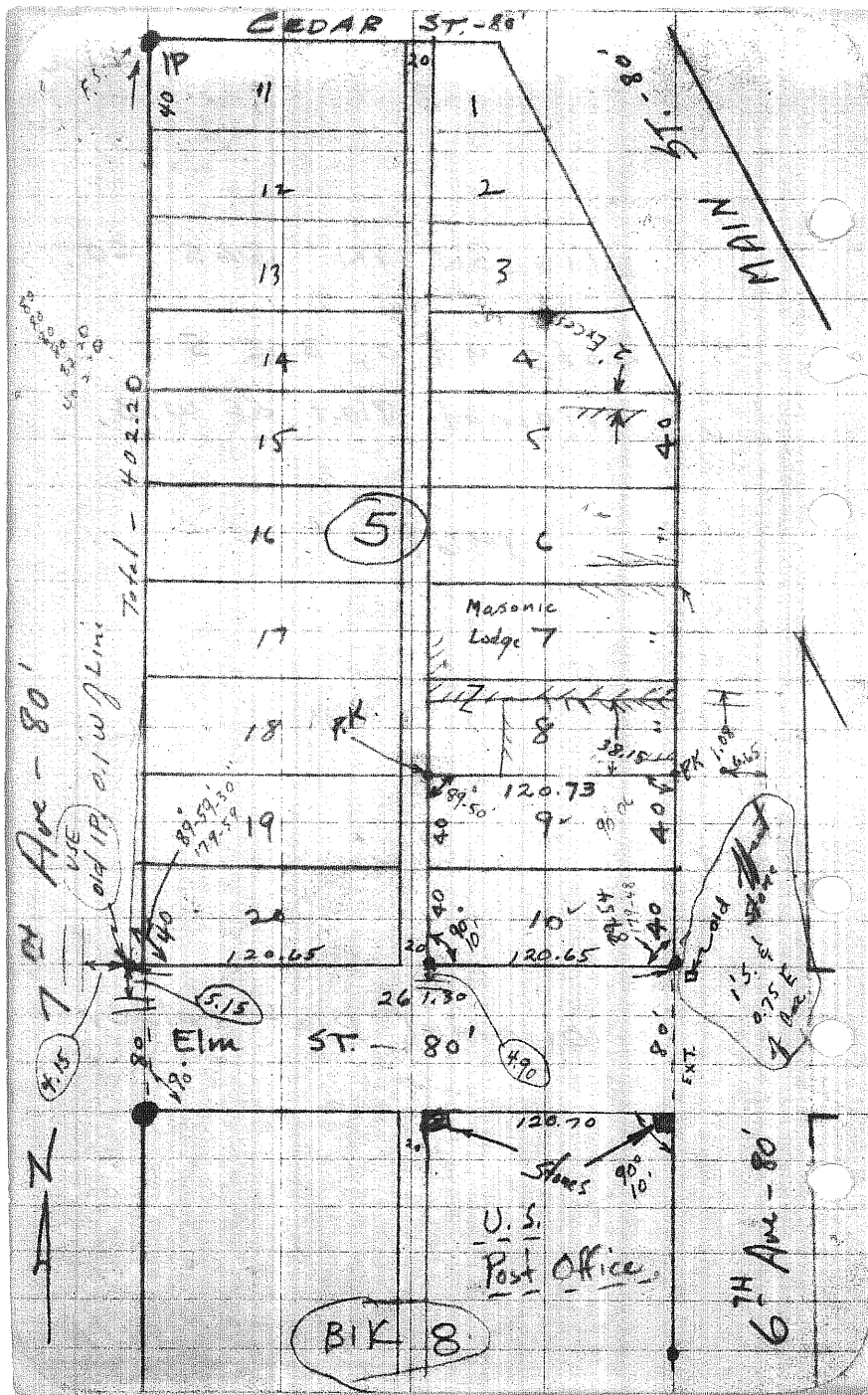
WISCONSIN GAS CO.

Lots 9 & 10, BIK 5

Original Plat of W.B.

1961

Original Plat Folder



2a

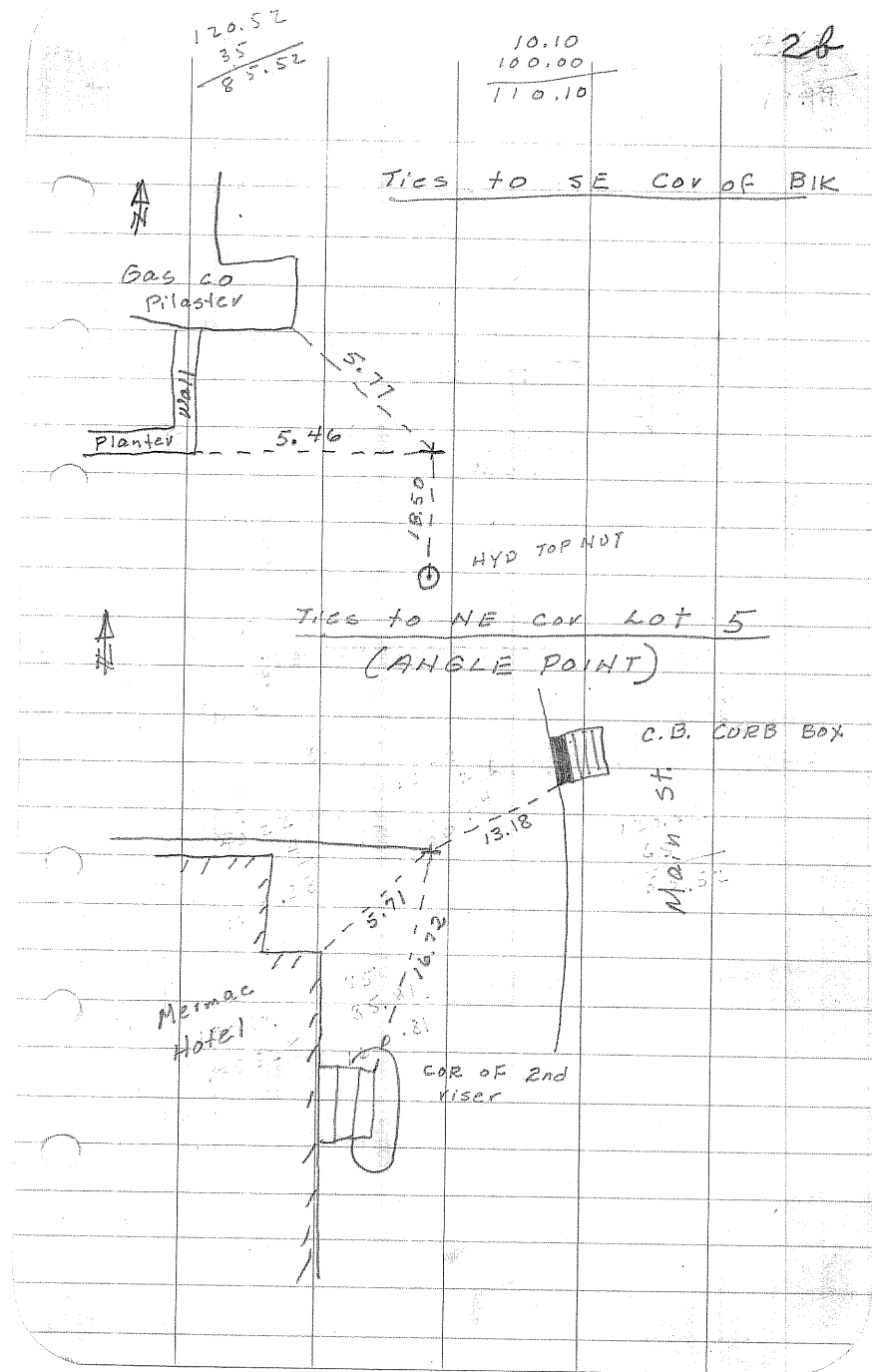
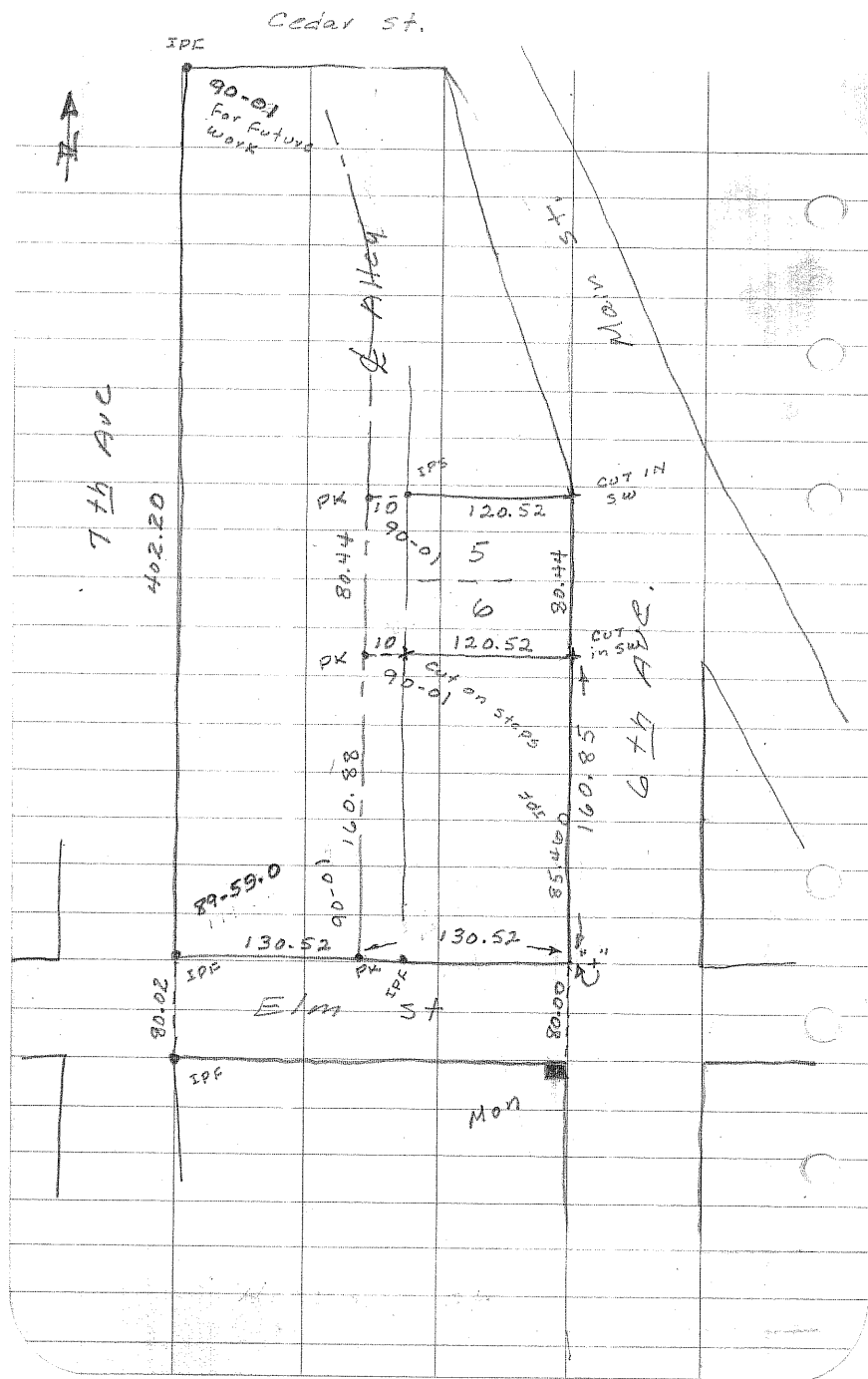
HAROLD BERKHOLTZ
(Mermac Hotel)

Lots 5 & 6, BIK 5

Original plat of W.B.

AUG 8, 1972

Original plat folder





NO. 445

TELETYPE

B7

Sta	B.S	H.I	I.S	F.S	Elev
					31.87
	9.34	41.21		4.59	36.62
	5.42	42.04	5.65		36.39
			4.72		37.32
			5.06		36.98
			3.71		38.33
			3.76		38.28
			10.1		31.9
			11.2		30.8
			11.81		30.23
				11.33	30.71
	5.08	35.79			
			5.6		30.2
			4.6		31.2
			4.1		31.7
			5.65		30.2
				5.08	30.71
	2.11	32.82	5.49		27.33
			6.29		26.53
			5.76		27.06
			5.50		27.28
			6.14		26.68
			4.82		28.00
			5.31		27.51
			6.10		26.82

TAB E

2a

Herbert Schober

Part of Lots 2 & 3, BIK 7
Original Plat of W.B.

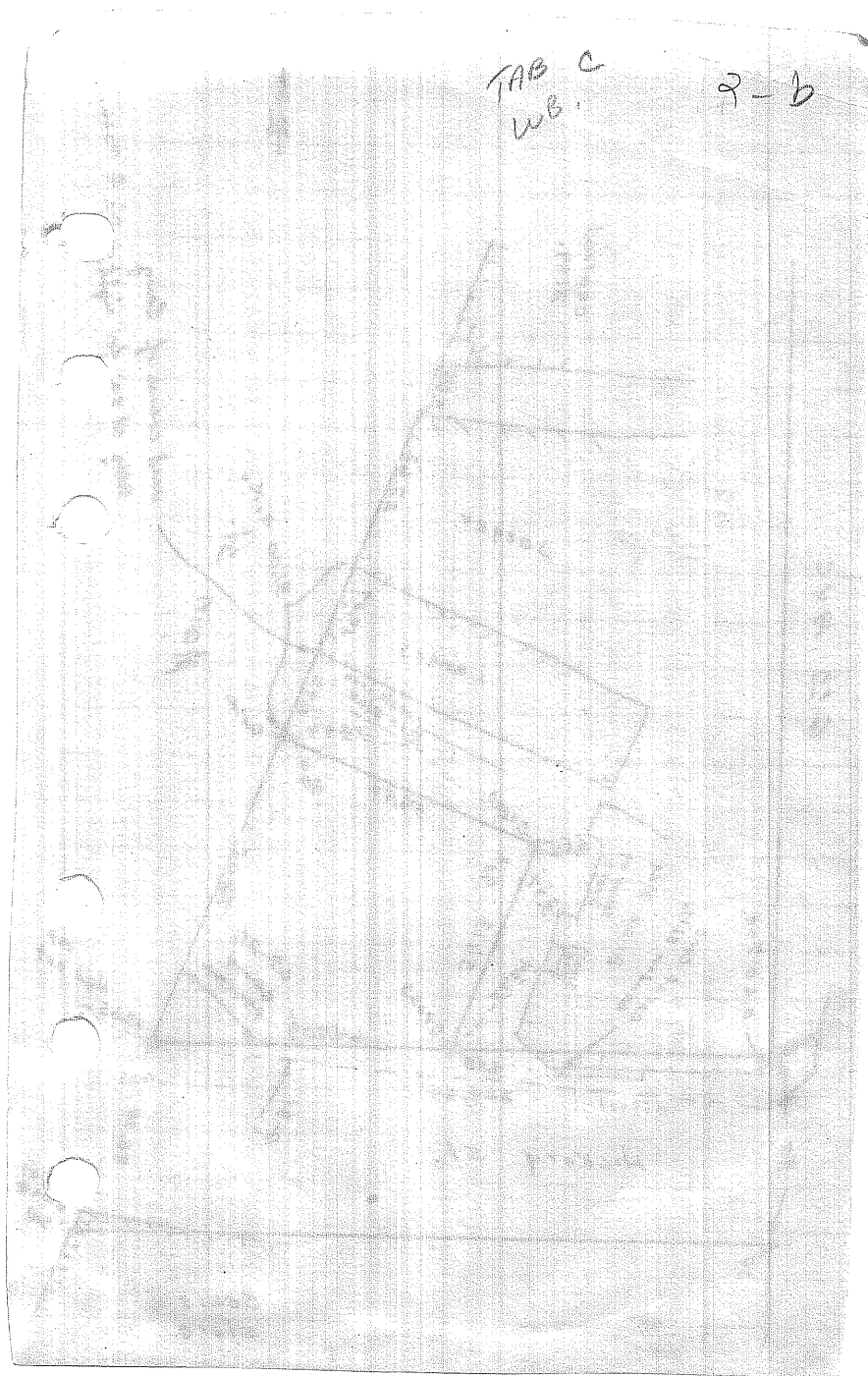

March 19, 1964

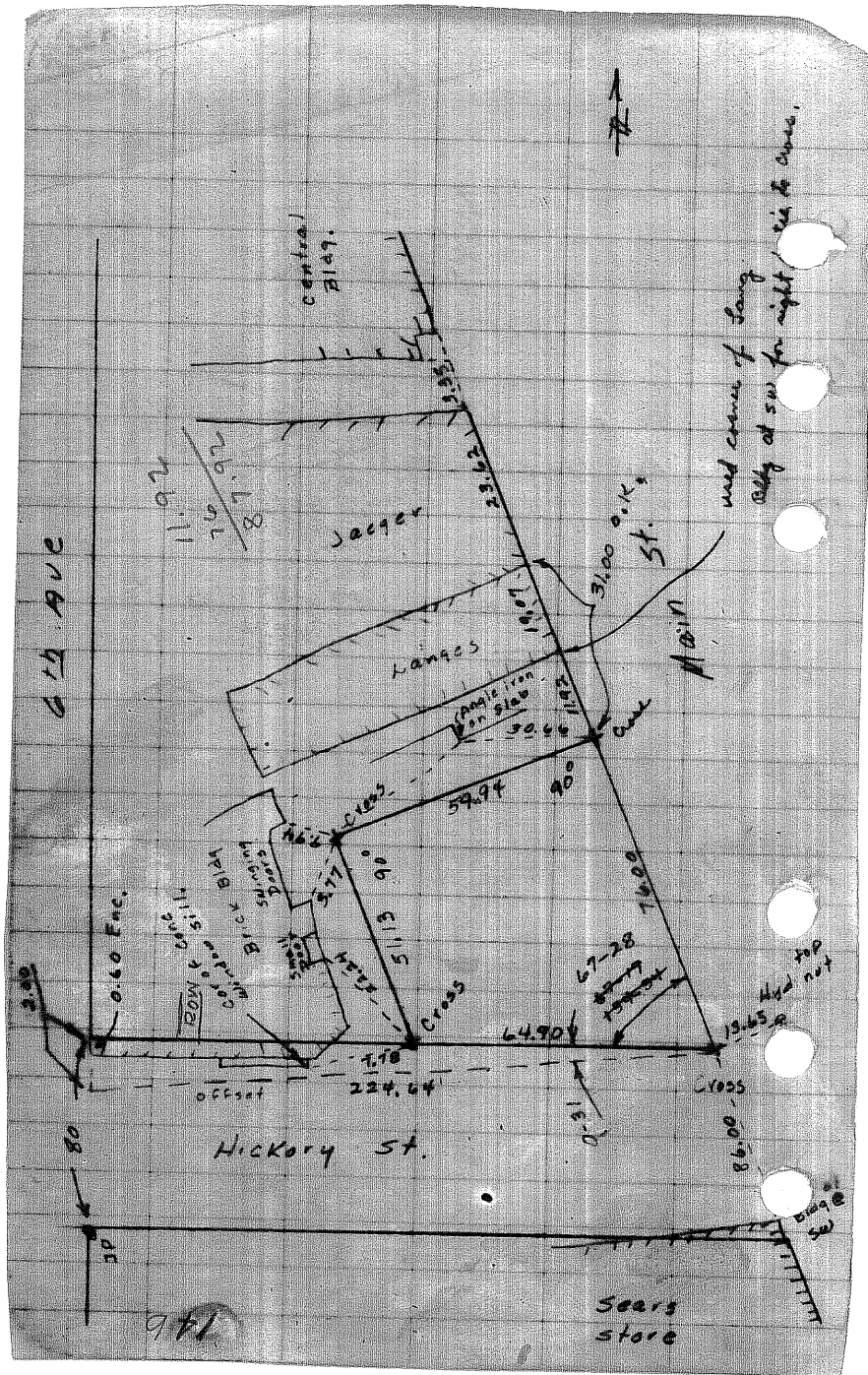
MCE H.G.

See folder Original plat BIK 7

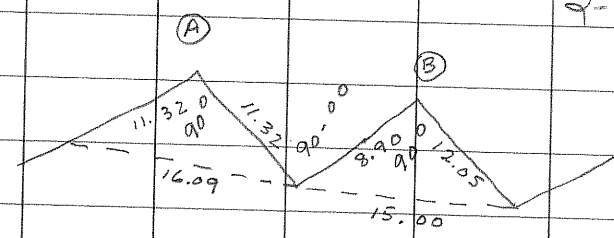
~~39-1964~~

original plat folder





2-D



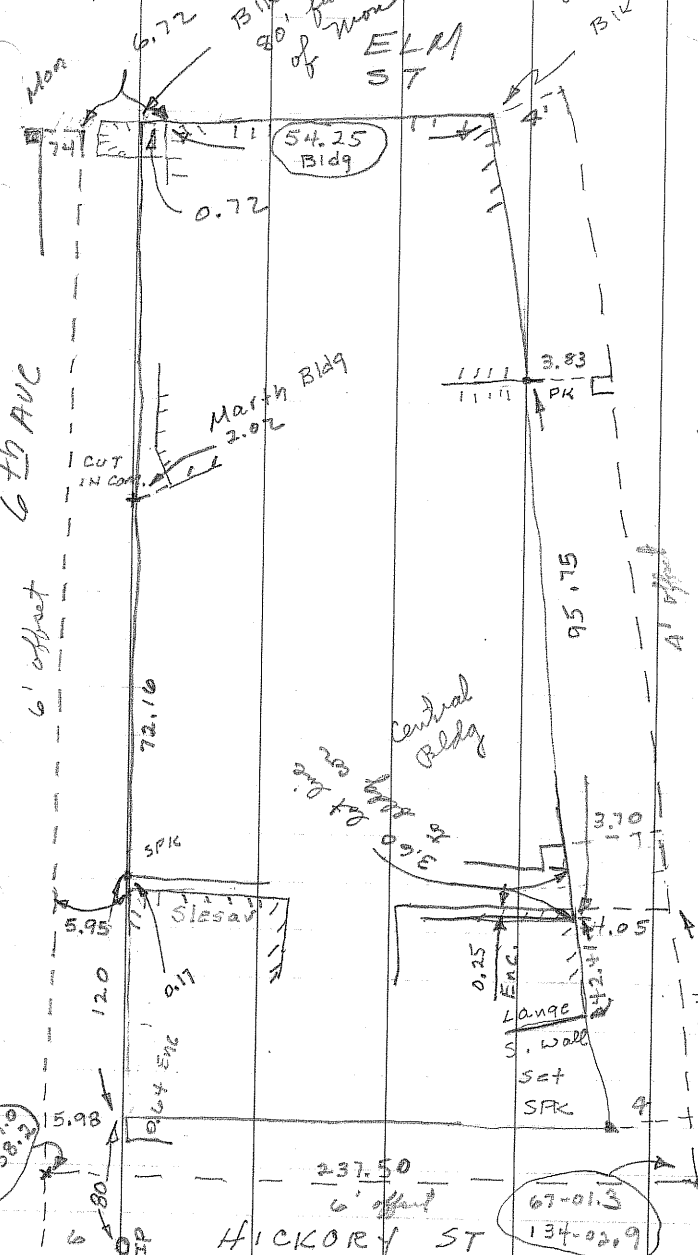
179-60
19-59
160-01

6.71
74

24.26
30
54.26

95.175
3.40
2.11
4

CENTRAL
BUILDING
July - 83



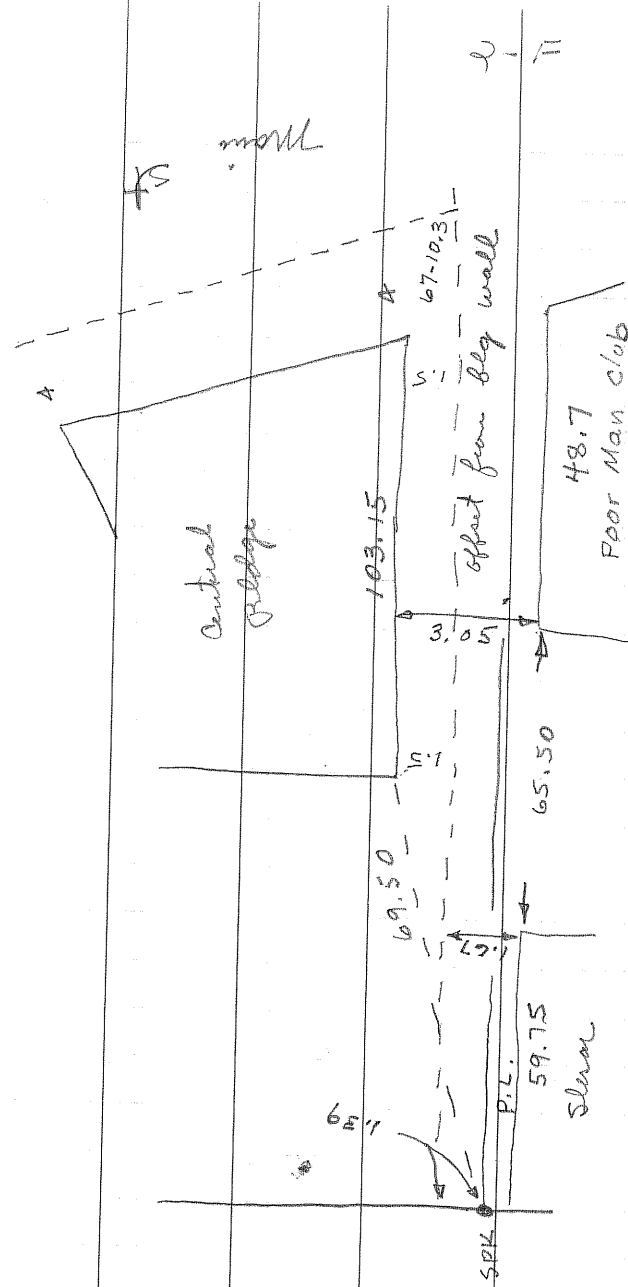
$$\begin{array}{r} 48.15 \\ 55 \\ \hline 103.15 \end{array}$$

抄

ENCLOSURE

NO. 445

6	75	7/2
---	----	-----

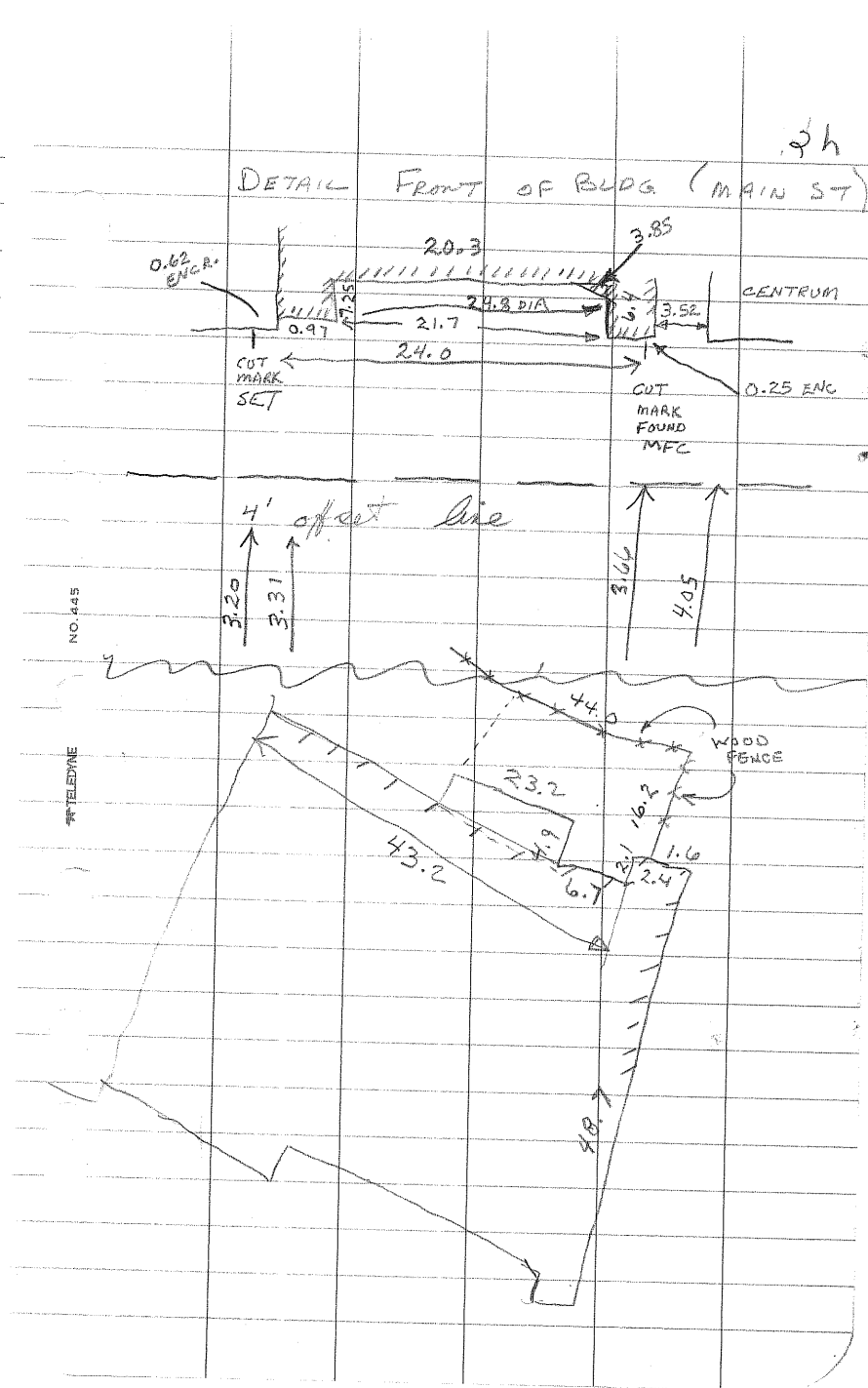
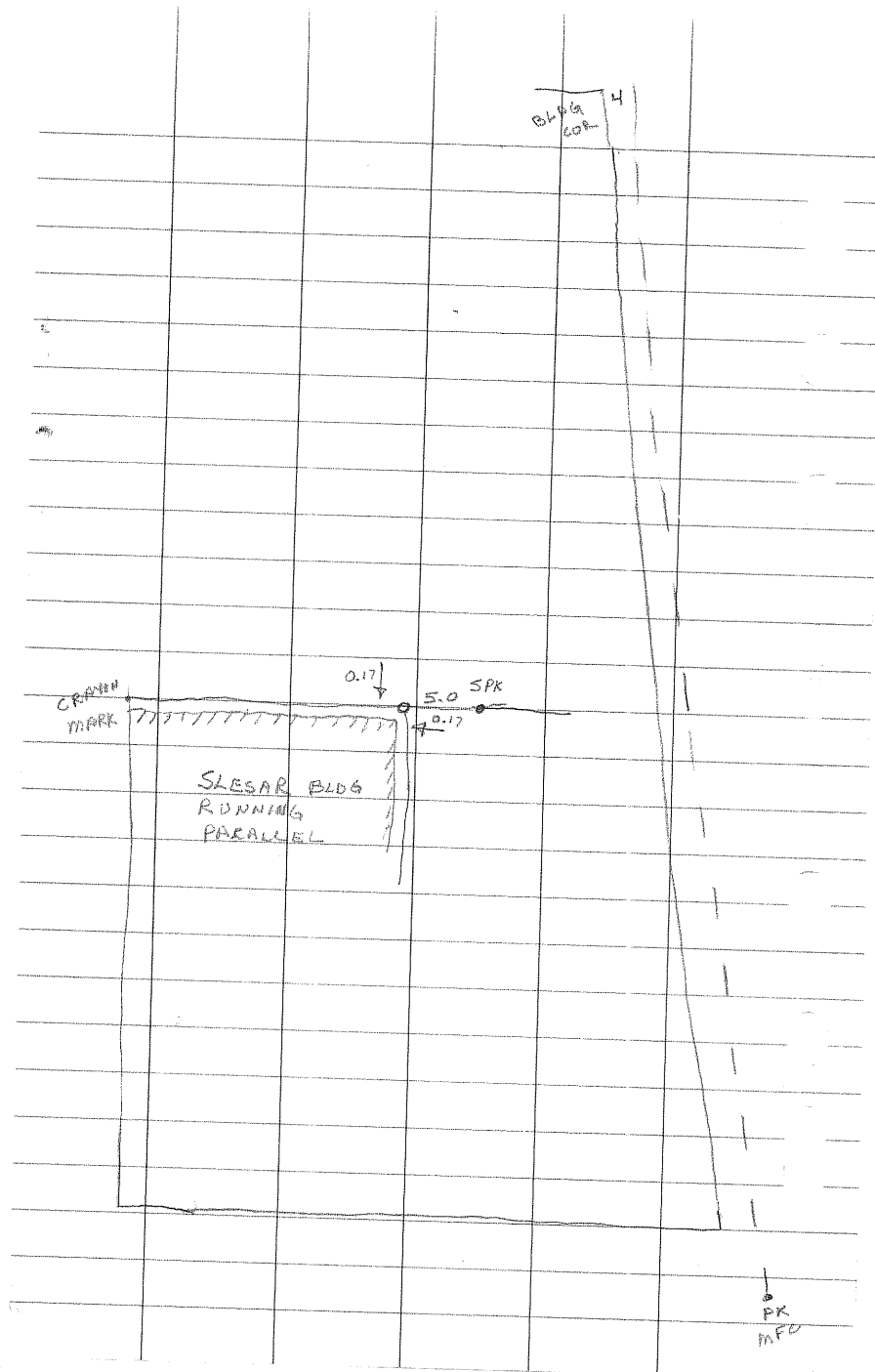



[illegible]

39

TELETYPE

Row
Mike
2/19/88





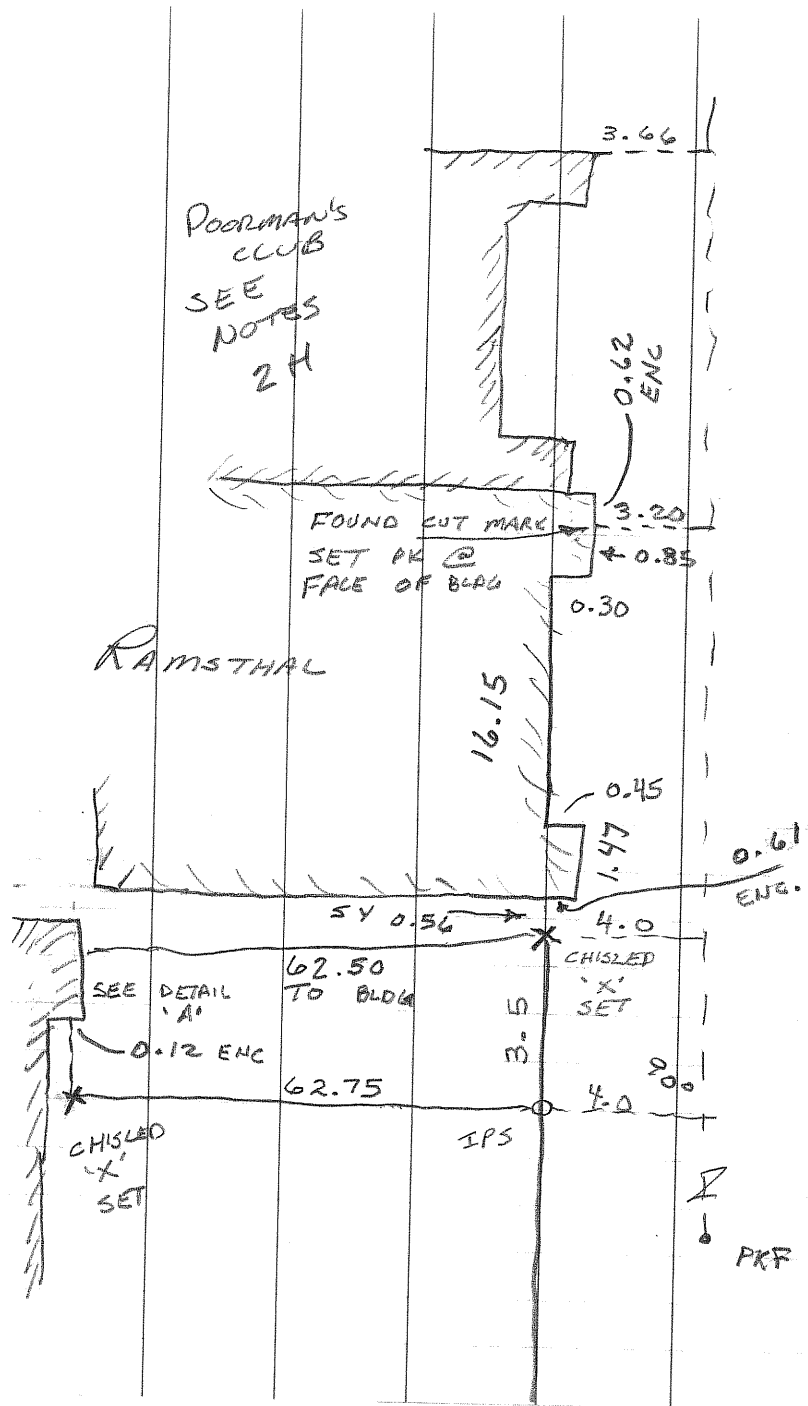
NO. 445

NATIONAL

3a

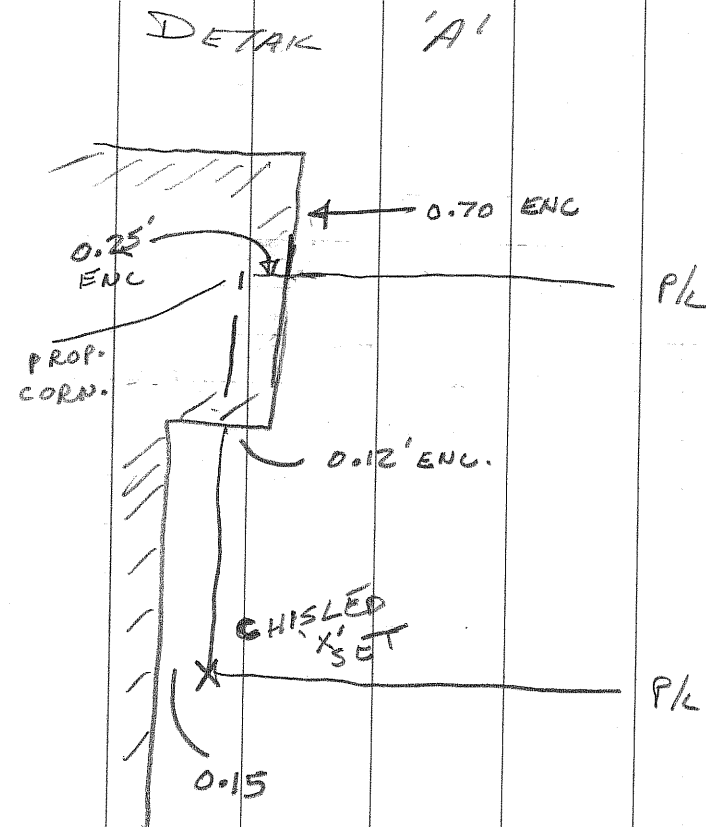
RAMSTHAL INVESTMENTS
112 N. MAIN ST.
PART OF LOTS 1, 2 & 12
BLOCK 7
ORIGINAL PLAT WB

9/18/95
RON
RUSS

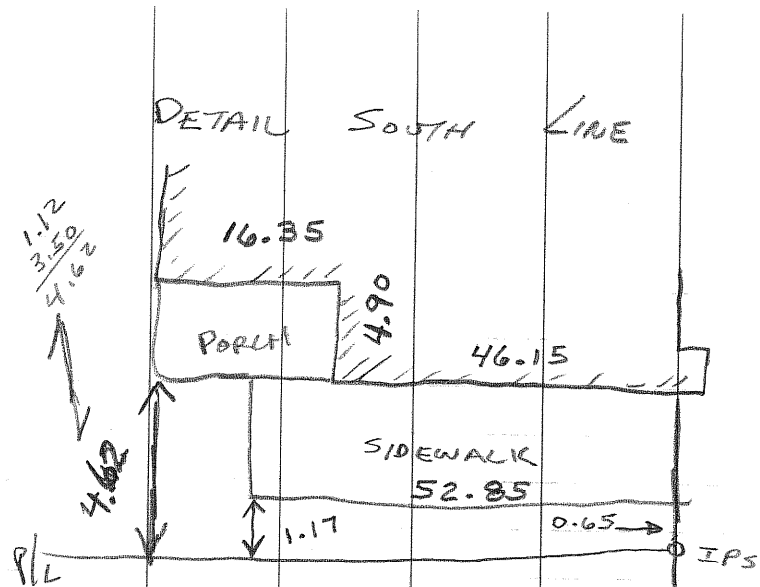


NO. 445

NATIONAL

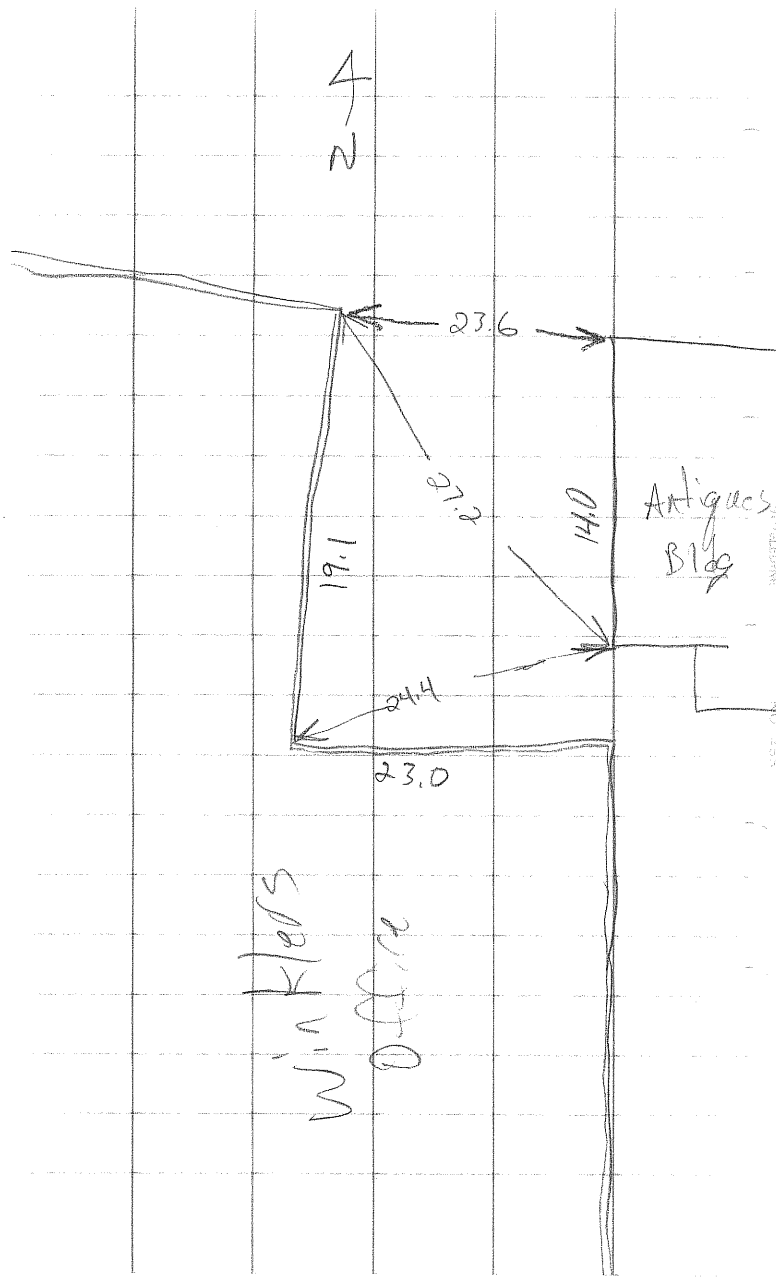


3b



3e

Antiques
+
Quilts



NO. 445

ENCLOSURE

1a

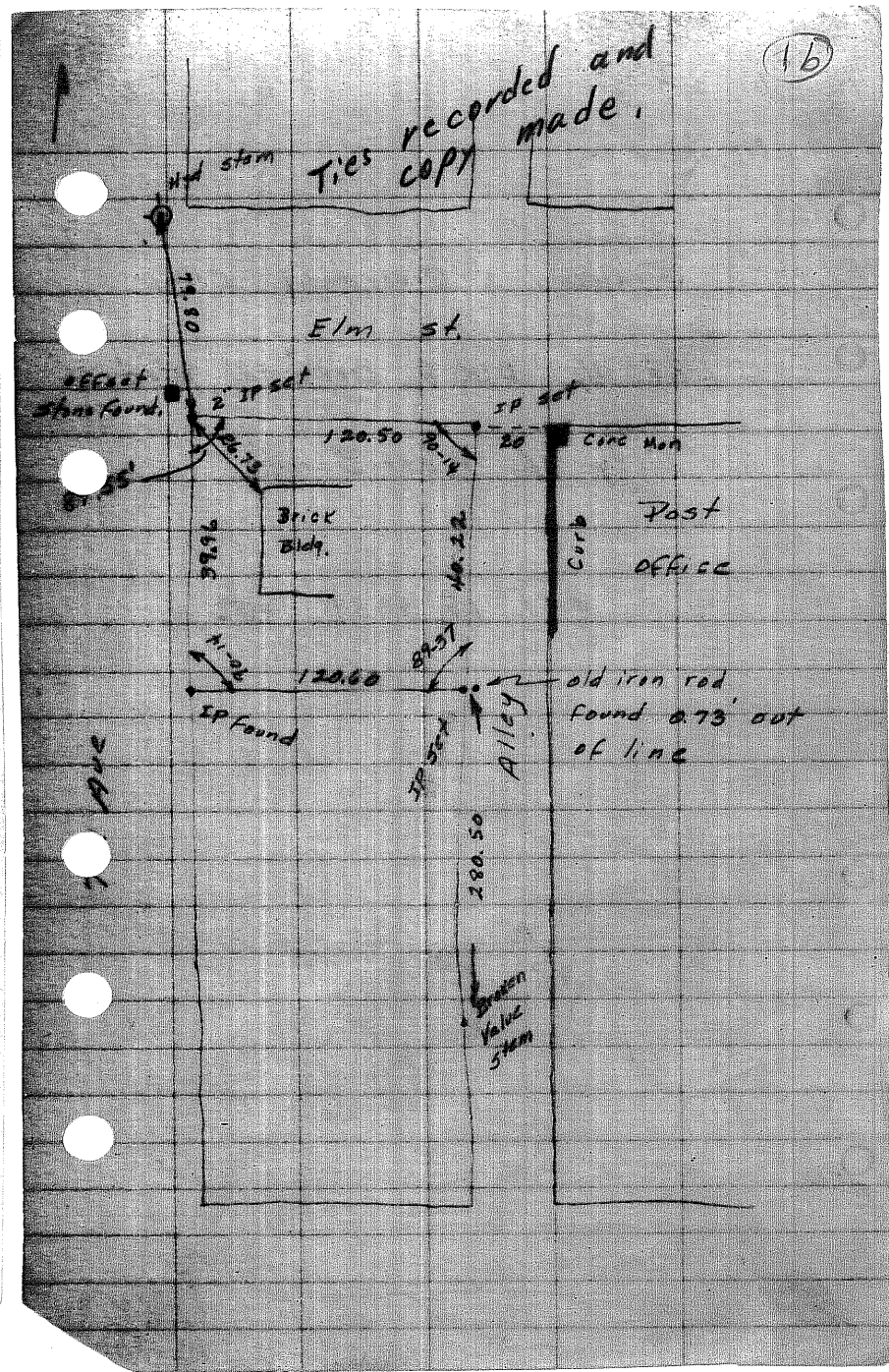
Frankow & Gruendahl Clinic

Lot 11, Bk 8, Original plat

City of West Bend.

Oct. 15, 1957 MFC

~~1957~~
~~pg 20~~



2a

Original Plot of Barton
Block 8

Lot 8

514 Roosevelt dr.

George Straub

DT

RK

CAL BOWE

LOT 16, Bk 9 "ORIG. PLAT"
CITY OF W. BEND
(125 N. 8TH AVE)

3/28/66 GS, MC

See 1966, Pg 13

SECRET

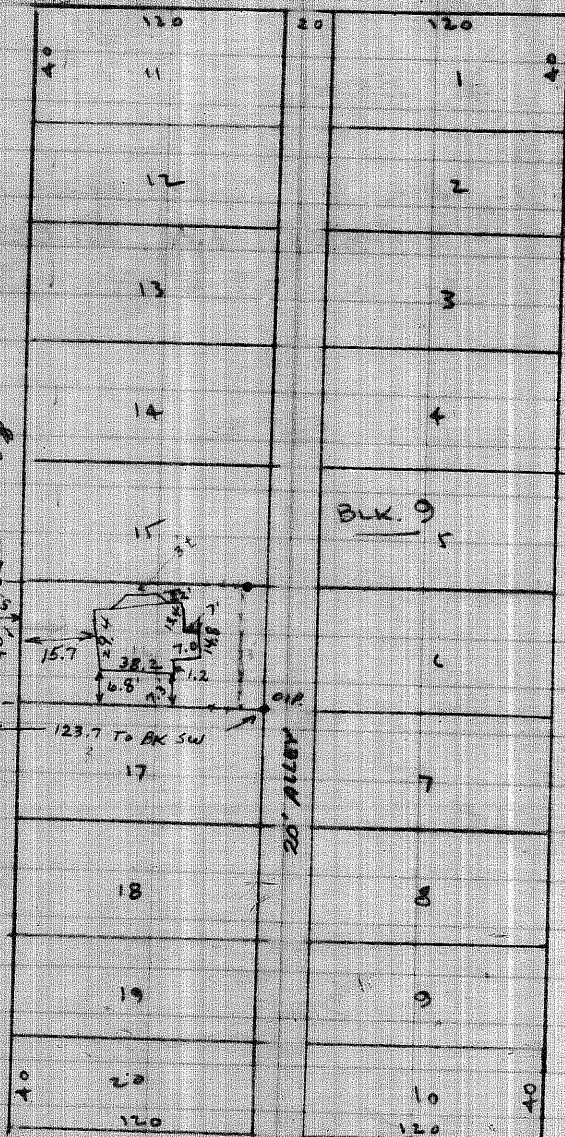
100

Figure 1. The effect of the concentration of the *Agrobacterium* suspension on the transformation efficiency of *Agrobacterium* strains.

"HOLY ANGELS"

LIBRARY

ELM ST. - 80'



HICKORY ST. - 80'

91

2a

JIM EMMER
LOT 17, BLOCK 9
ORIG. PLAT. C. OF WB

NO. 445

NATIONAL

2/3/94

Ron

Russ

12

Ben Tennies

Lots 11 & 12, & N 10' Lot 13

BIK 10, Original plat
of West Bend.



May 1969

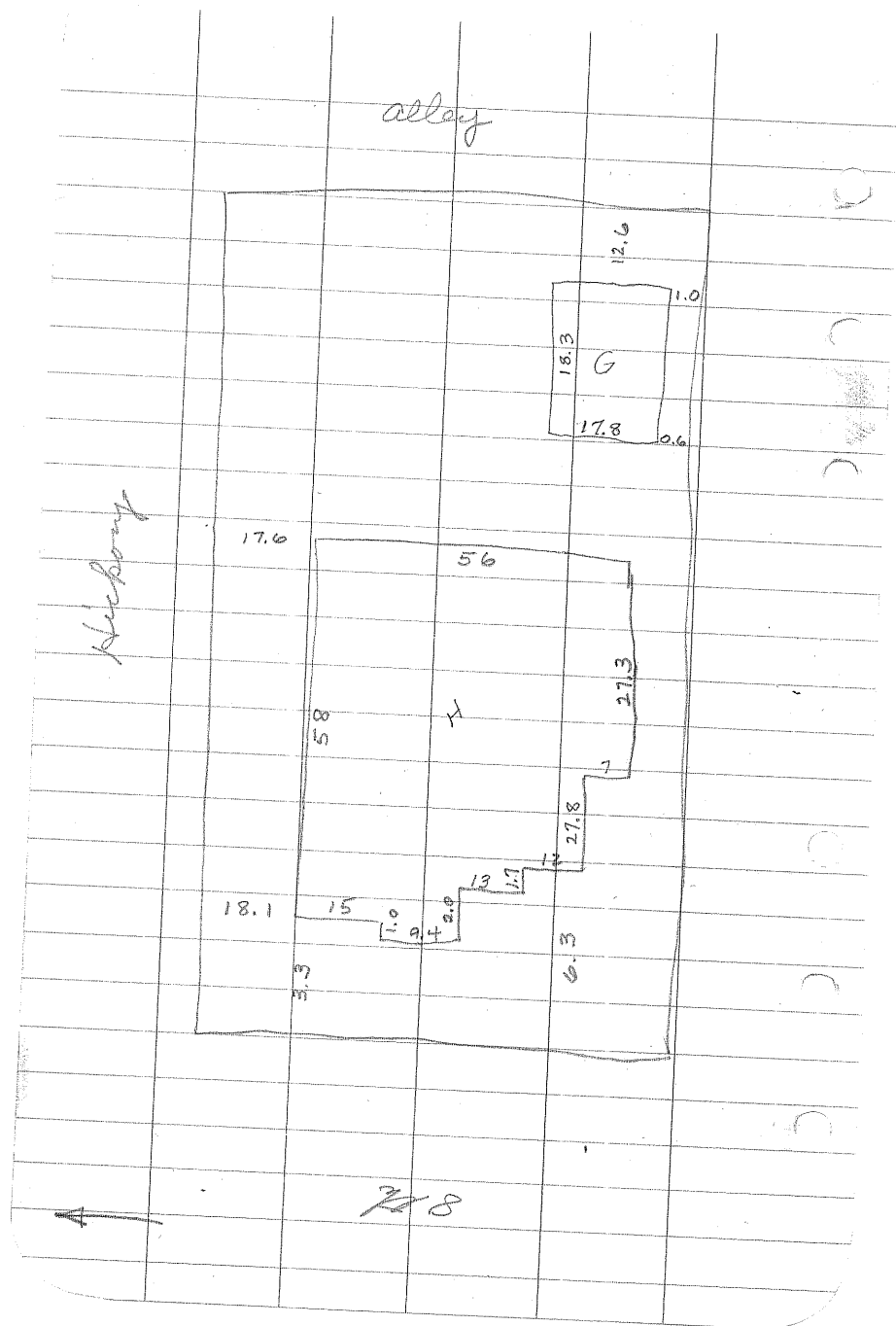
Trinity Lutheran Church

Lots 1-7, BIK 9, Orig. plat.

June 1969

Original plat folder





NO. 445

TELEPHONE

~~A-6a~~
C-1 32a

FRANK ALLET
5. 12 FT. LOT 14
& ALL LOT 15, BLOCK 10
ORIGINAL PLAT OF WEST BEND

RAW

FIELD
MDS
R6K

Sept 11, 1979

39

LOT LINE LOCATION

FOR

RUTH BAZELAK

LOT 4, BLK 10

ORIGINAL PLAT

OF WEST BEND

14-11-19

7-3-86

7-8-86

NO. 445

MIKE

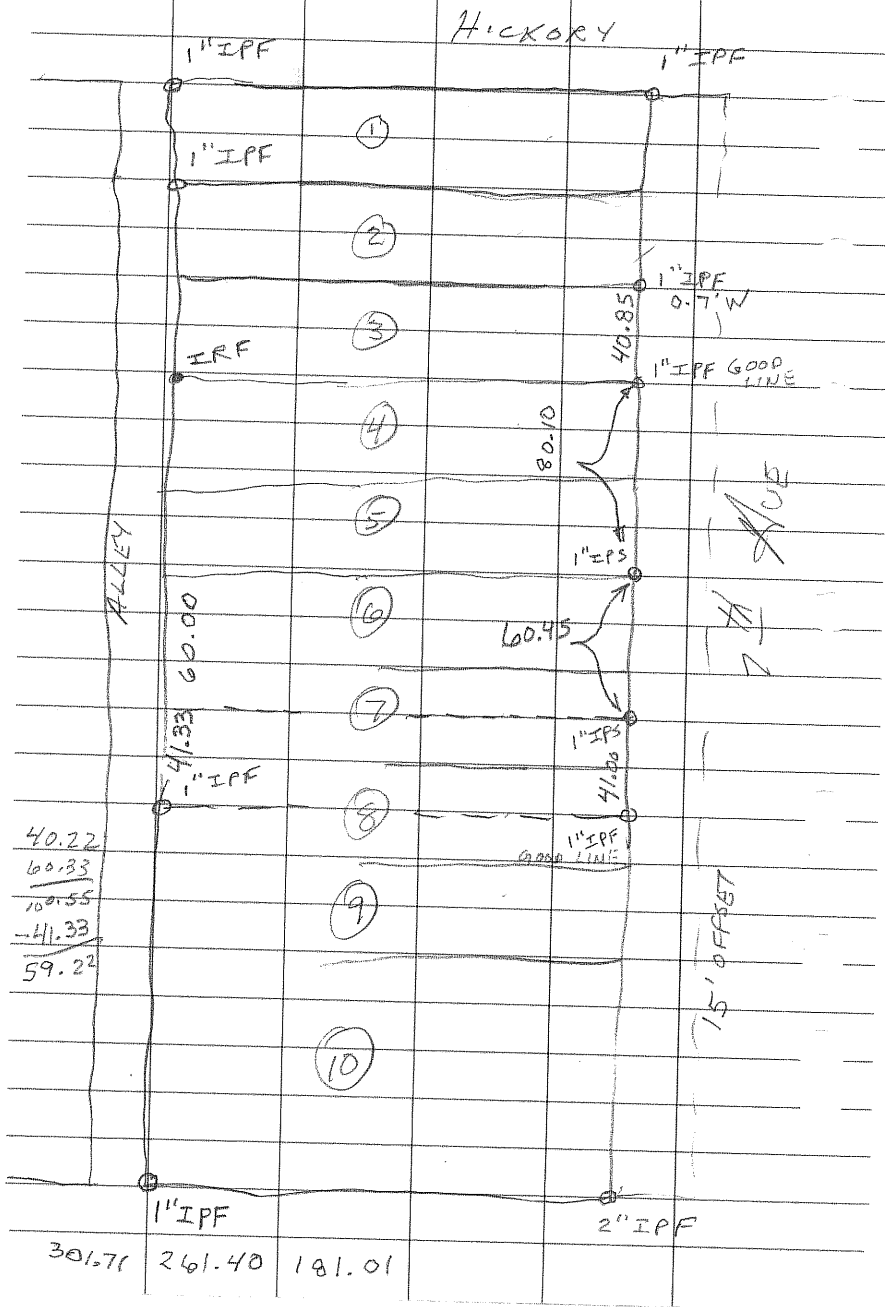
DAVE

TELEPHONE

Notes
on
Back

NO. 445

NATIONAL PRINTING



301.71 261.40 181.01

$$\begin{array}{r} 180 \\ \hline 181 \end{array} \quad \begin{array}{r} 40 \\ \hline X \end{array}$$

$$\begin{array}{r} 3181 \\ \hline 40 \\ \hline 7240 \end{array}$$

$$180X = 7240$$

$$\begin{array}{r} 40.22 \\ 180 \overline{) 7240} \\ \underline{720} \\ 400 \\ \underline{360} \\ 40 \end{array}$$

NO. 445

*TELEPHONE

B11

1a

Harold Berkholz

Line between Lots
12 & 13, B1K 11
Original Plat

Aug - 1983

NO. 445

TELEPHONE

75
 45
 100
 45
 10
 73.62

348.62

88

260.62

348.62

88.45

260.17

80.00

71.47

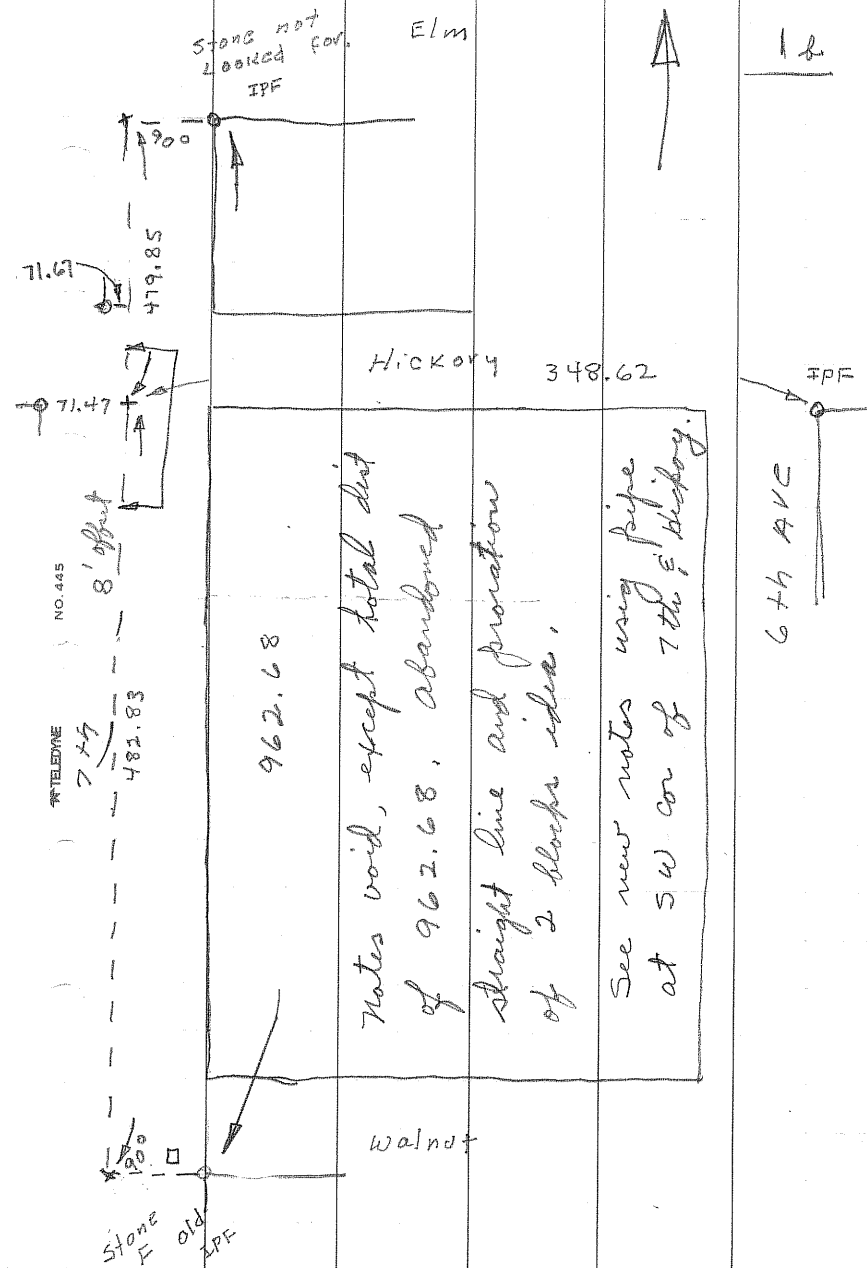
8.53

14.11
 14.11
 14.11

348.62

88.53

260.09



$$\begin{array}{r} 144.25 \\ 258.97 \\ \hline 403.22 \end{array}$$

$$\begin{array}{r} 128 \\ 15 \\ \hline 53 \end{array}$$

$$\begin{array}{r} 3.10 \\ 10 \\ \hline \end{array} \quad .31 \text{ from lat}$$

$$\begin{array}{r} 3.22 \\ 10 \\ \hline \end{array} \quad = .32$$

$$\begin{array}{r} 80.64 \\ 58.97 \\ \hline 21.67 \end{array}$$

$$\begin{array}{r} 120.06 \\ 73 \\ \hline 47.06 \end{array}$$

used for line
and 80'
pullover.

SURVEY

2a

FOR

W. B. NEWS

LOTS 4 & 5, BLK 11

O. P. OF W. B.


12-2-86

MIKE

DAVE


NO. 445

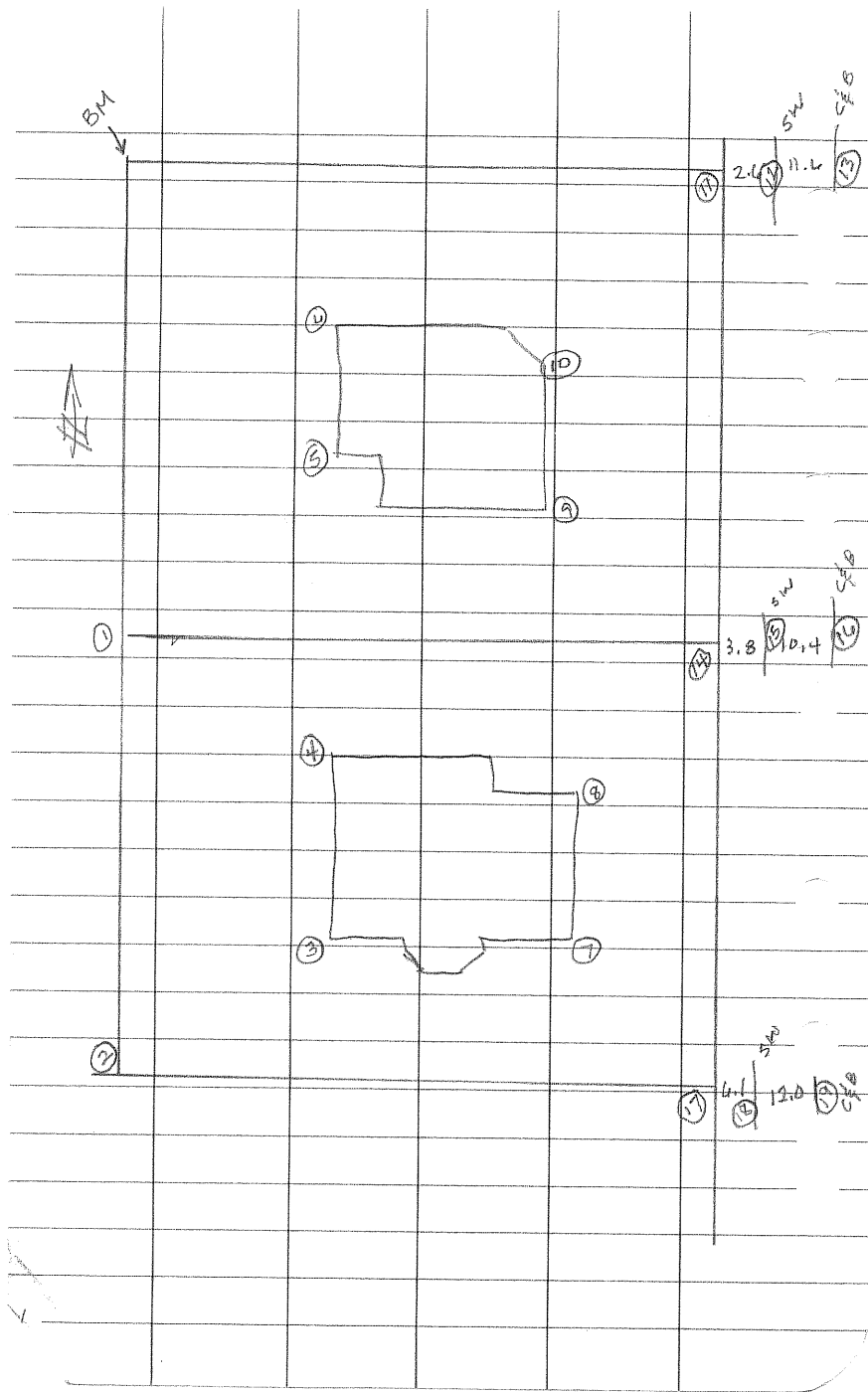
TELEPHONE



NO. 445

TELETYPE





9d					
SHOT	BS	HI	FS	ELE	DESC
BM				93.114	H.I.D. NOT FOR
11	7.04	107.04		ASS. 100.00	TOP OF
1			4.42	100.42	IPS
2			5.20	101.84	
3			9.13	97.91	
4			9.14	97.88	
5			9.84	97.20	
6			9.73	97.31	
T. P.	3.80	99.92	10.92	96.12	
7			4.73	95.19	
8			4.41	95.51	
9			4.59	95.33	
10			4.87	95.05	
11			7.15	92.77	
12			10.63	89.29	
13			12.54	87.38	
14			8.22	91.70	
15			10.23	89.69	
16			12.04	87.86	
17			7.47	92.25	
18			10.48	89.44	
19			12.33	87.59	

JOB NO.
DATE D-14a' PAGE C-1 49a

BLK 11
G.P.


W.B. NEWS
ORIENTATION FOR THE
ASSOCIATED PRESS
CARRIER TRANSMISSION
SYSTEMS.

8-11-81
GARY
RON
DICK

PRINTED
IN
U.S.A. PARTY CHIEF
WEATHER N.S.I.

JOB NO.

DATE PAGE



PARTY CHIEF
WEATHER

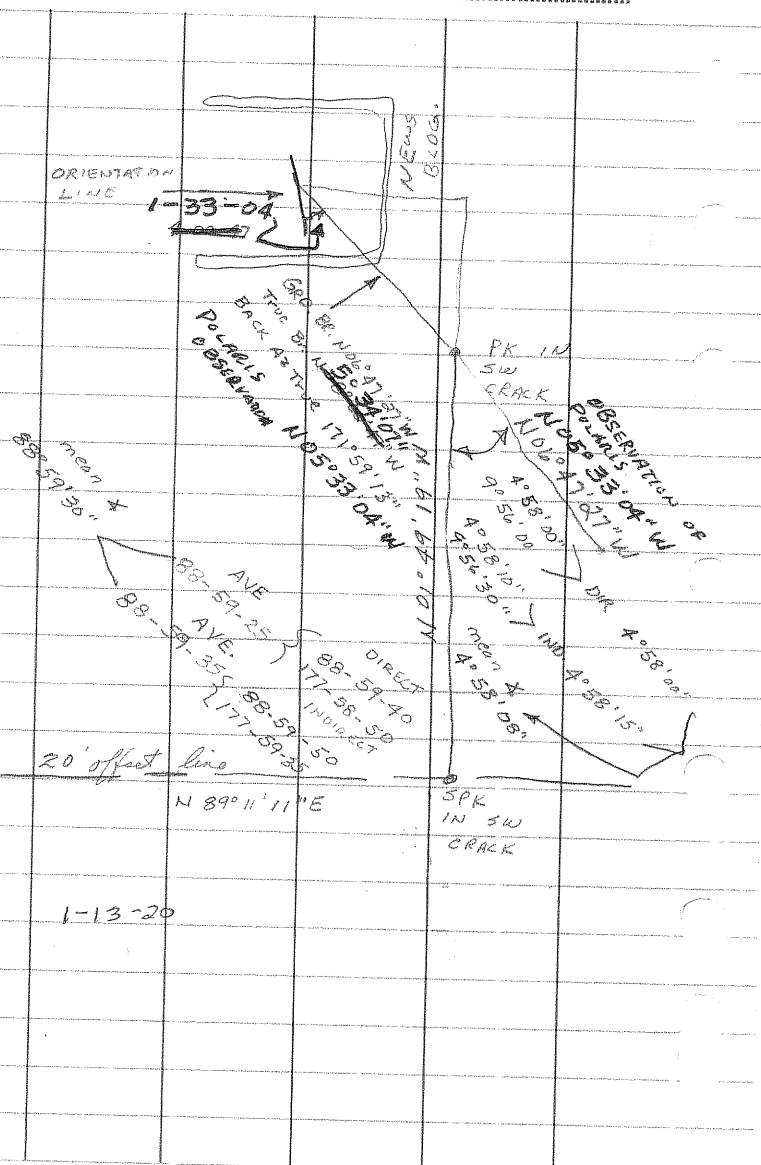
JOB NO.

DATE PAGE



PRINTED
IN
U.S.A.
PARTY CHIEF
WEATHER N.S.I.


DATE PAGE



PARTY CHIEF
WEATHER

JOB NO. C-1 2c

DATE 88 8 21 PAGE 1



PRINTED
IN
U.S.A.

PARTY CHIEF
WEATHER

N.S.I.

JOB NO. ORBITAL MEASUREMENT OF POLARIS

DATE PAGE

POLARIS E OF N

GCT 2h 30' 00"

GHA 292° 49.4'

corr + 38° 06.2'

GHA → 330 55.60

88 10.20

242° 45.40'

359 - 60.00

242 - 45.40

LHA = 117 - 14.60

±

n = 43-02-10

$$Z = \frac{\sin 117 - 14.36}{\cos 43^{\circ} 02' 10''} \times 0^{\circ} 49.56$$

.88430949

.73092322

1.209852 x 49.56'

PARTY CHIEF

WEATHER

JOB NO.

DATE PAGE D-14d

6° 32' 50"

AUG 9 0049.59'

AUG 19 0° 49.56'

59.96'

~~6° 32' 50"~~

~~59' 58" ()~~

~~N 7-32 48 W~~

5 91 110

4° 34' 50

59 58

N 5-32-52 W

PRINTED
IN
U.S.A.

PARTY CHIEF

WEATHER

N.S.I.

JOB NO.

DATE PAGE

D LKS TRY

Time 3 h 12 m UNV. TIME

* BASE LINE TO STAR (POLARIS $6^{\circ}37'30''$)

GHA = $292^{\circ} 49.4'$

+ $48^{\circ} 7.9'$

~~340~~ 57.3

- W. Long $-88^{\circ} 10.2$

$262^{\circ} 47.1$

$21^{\circ} 59'$ 58.6

$262^{\circ} 47.1$ (06")

LHA of * $97^{\circ} 12.9''$ (54)

$6.3^{\circ} .9$

7.2°

6.5°

$43^{\circ} 24.93'$

6.5

$h = 43^{\circ} 18.43'$ (26)

$P = 49.56'$ $1^{\circ}07'34''$

$6^{\circ}36'30''$

$1-07 34$

N $5^{\circ}28'56''$ W

PARTY CHIEF

WEATHER

JOB NO. C-1 129

DATE PAGE

Aug 9 00 49.59

$Z = \frac{\sin 97^{\circ} 12.9'}{\cos 43^{\circ} 18.4'} \times .49.56'$

$.99208186$
 $.72769296$

$1.3633248 \times .826 =$

$Z = 1.1261063$

$1.3633248 \times 49.56 =$

$Z 67.566377^{\circ}$

6.625

74.191377

67.566377

6.625

1.124

$74.15.1$

$7^{\circ}45'03.6''$

PRINTED
IN
U.S.A.

PARTY CHIEF

WEATHER

N.S.I.

JOB NO.

DATE PAGE

POLARIS @ ELONGATION

~~6° 41' 30"~~
~~1 07~~
~~7-48-30~~

~~0° 49.56"~~ = 68.228'
Cos 0.7264

1° 08.23' (14
1° 08.24'

6° 41' 30"
- 1° 08' 14"

N 5° 33' 16" * W @ ELONGATION

N 5° 32' 52" W GARY SITE

AVE N 5° 33' 04" W

30
12
70

PARTY CHIEF

WEATHER

49

MTG SURVEY

FOR
JOHN DEWATOLS

LOT 8, 9 & 10

BLK 11

ORIG. PLAT OF W.B.

NO. 445

10-26-94

DAVE L

DAVE J

NATIONAL PRINTING

USED TAPE E TS20A

MOSTLY SUNNY 50°F

NO WIND

1a

Ben Tennias

Lot 3, BIK 12, Original Plat

City of West Bend

Jan. 30, 1957


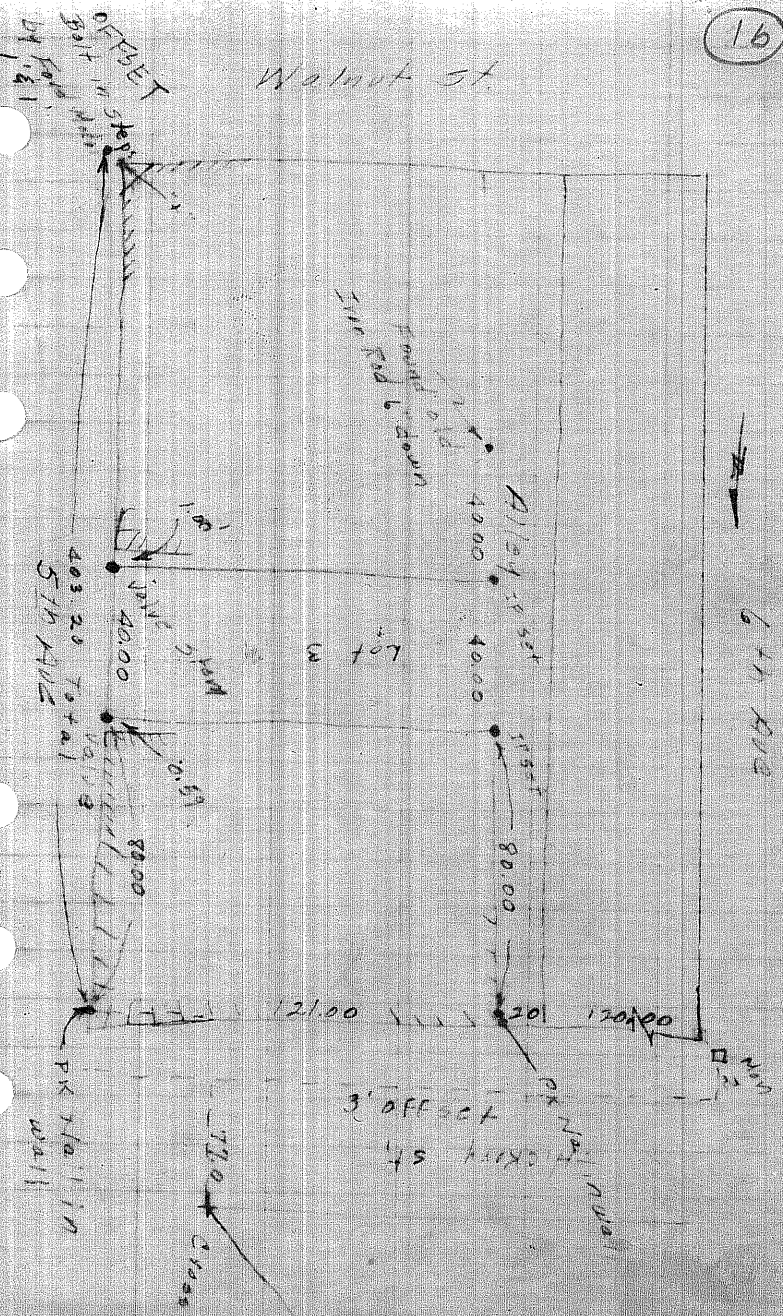
40920

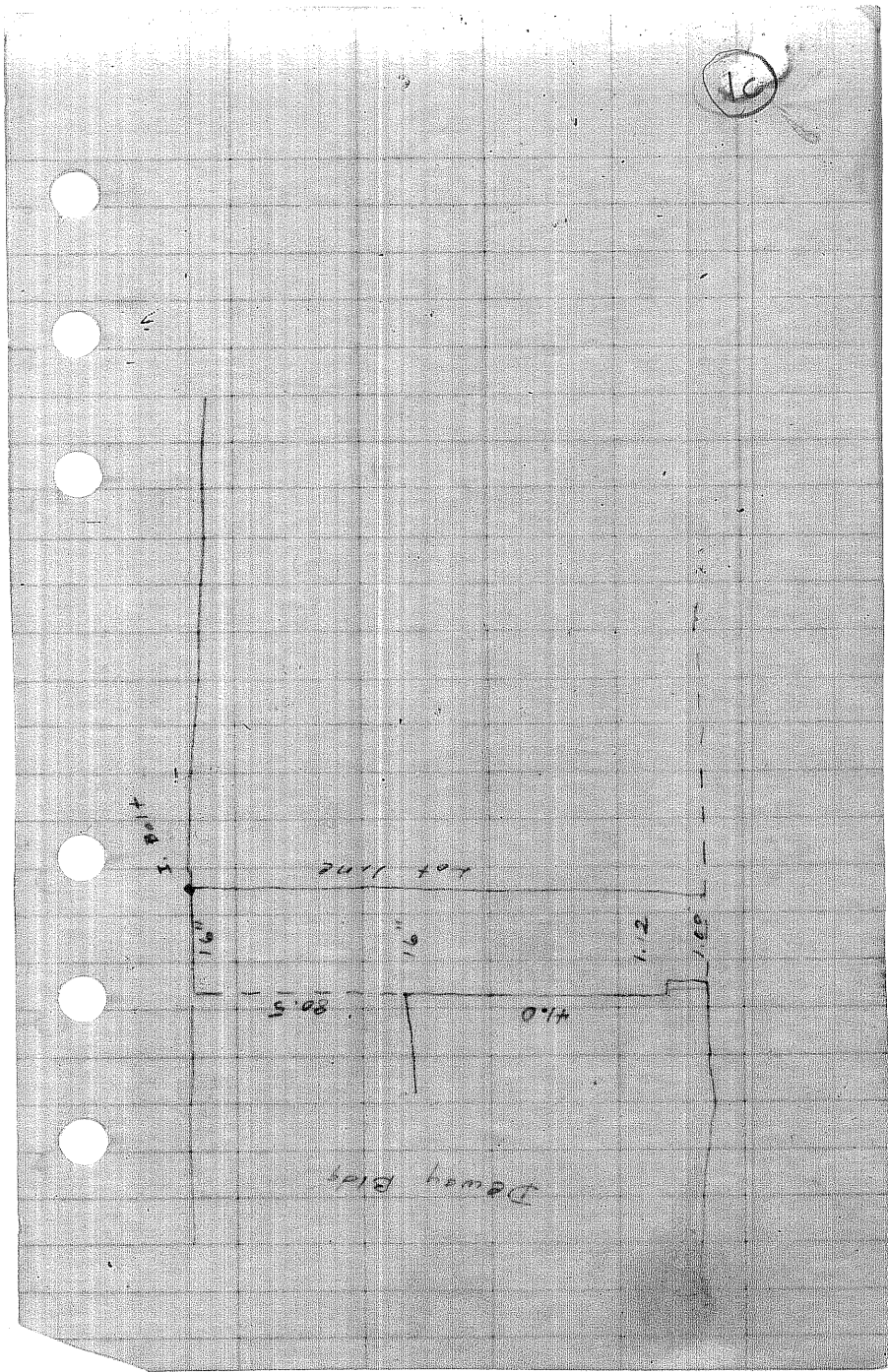
20595
240000
20500
3500
3180
2200
2250

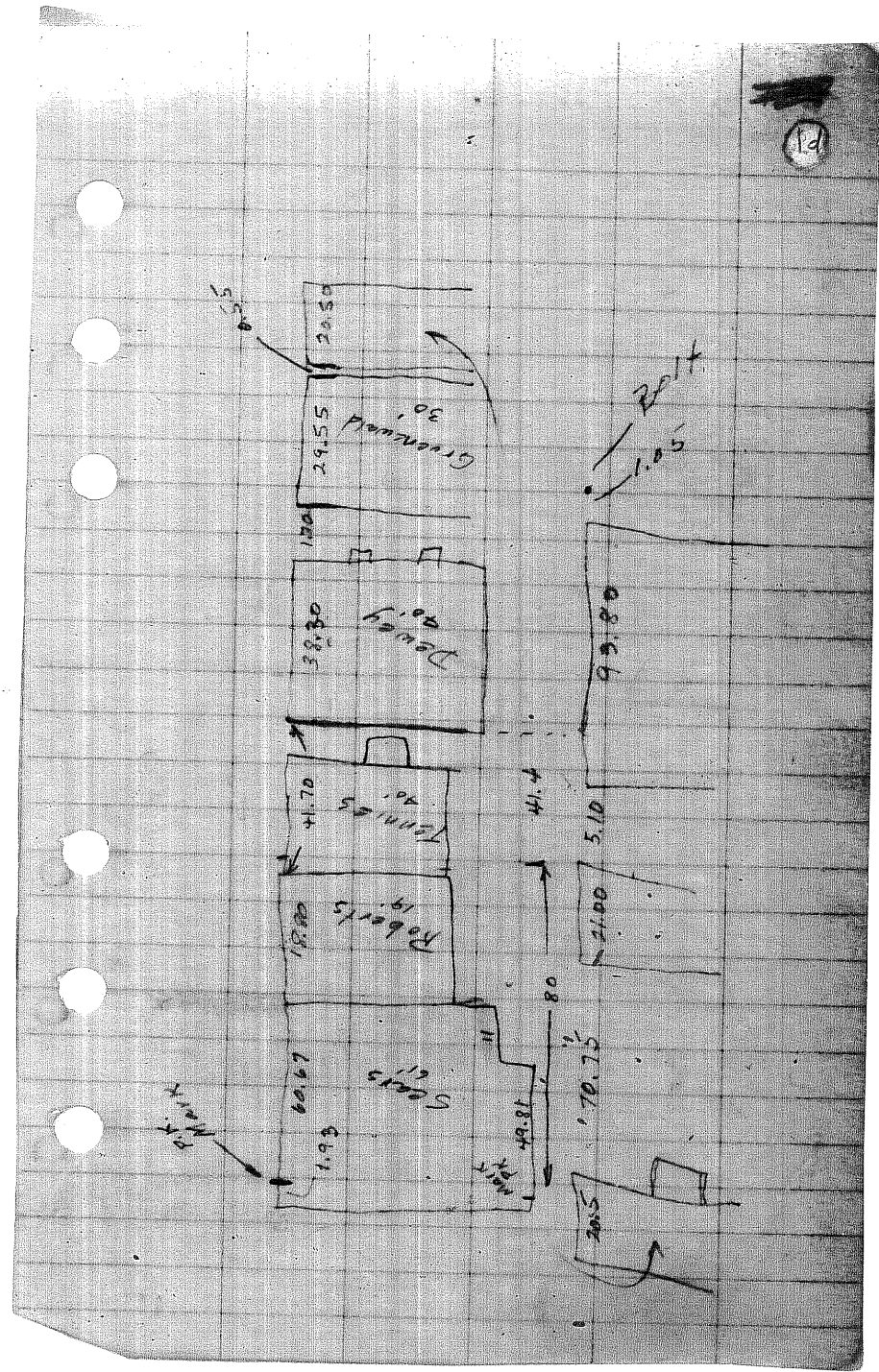
Original Plat
Folder

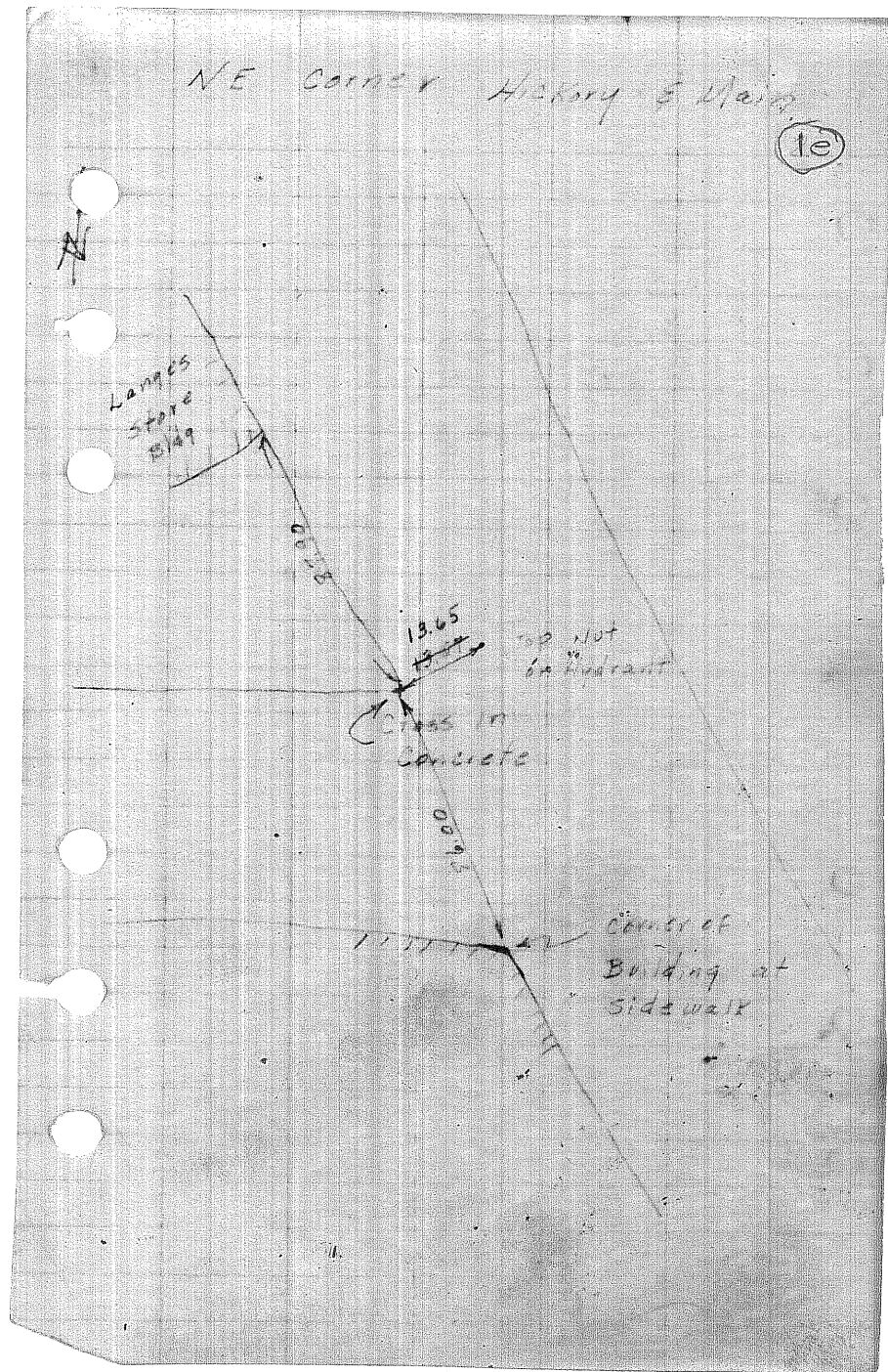

1957
Pg 14
Pg 15
Pg 16
Pg 17
Pg 18
Pg 19
Pg 20
Pg 21
Pg 22
Pg 23
Pg 24
Pg 25
Pg 26
Pg 27
Pg 28
Pg 29
Pg 30
Pg 31
Pg 32
Pg 33
Pg 34
Pg 35
Pg 36
Pg 37
Pg 38
Pg 39
Pg 40
Pg 41
Pg 42
Pg 43
Pg 44
Pg 45
Pg 46
Pg 47
Pg 48
Pg 49
Pg 50
Pg 51
Pg 52
Pg 53
Pg 54
Pg 55
Pg 56
Pg 57
Pg 58
Pg 59
Pg 60
Pg 61
Pg 62
Pg 63
Pg 64
Pg 65
Pg 66
Pg 67
Pg 68
Pg 69
Pg 70
Pg 71
Pg 72
Pg 73
Pg 74
Pg 75
Pg 76
Pg 77
Pg 78
Pg 79
Pg 80
Pg 81
Pg 82
Pg 83
Pg 84
Pg 85
Pg 86
Pg 87
Pg 88
Pg 89
Pg 90
Pg 91
Pg 92
Pg 93
Pg 94
Pg 95
Pg 96
Pg 97
Pg 98
Pg 99
Pg 100

Walnut St.









Schloemer, Stoltz & Merriam

Pt of Lots 11 & 12, Bk 12 of
Orig Plat of West Bend


Ap. 12, '60 GES, LRB

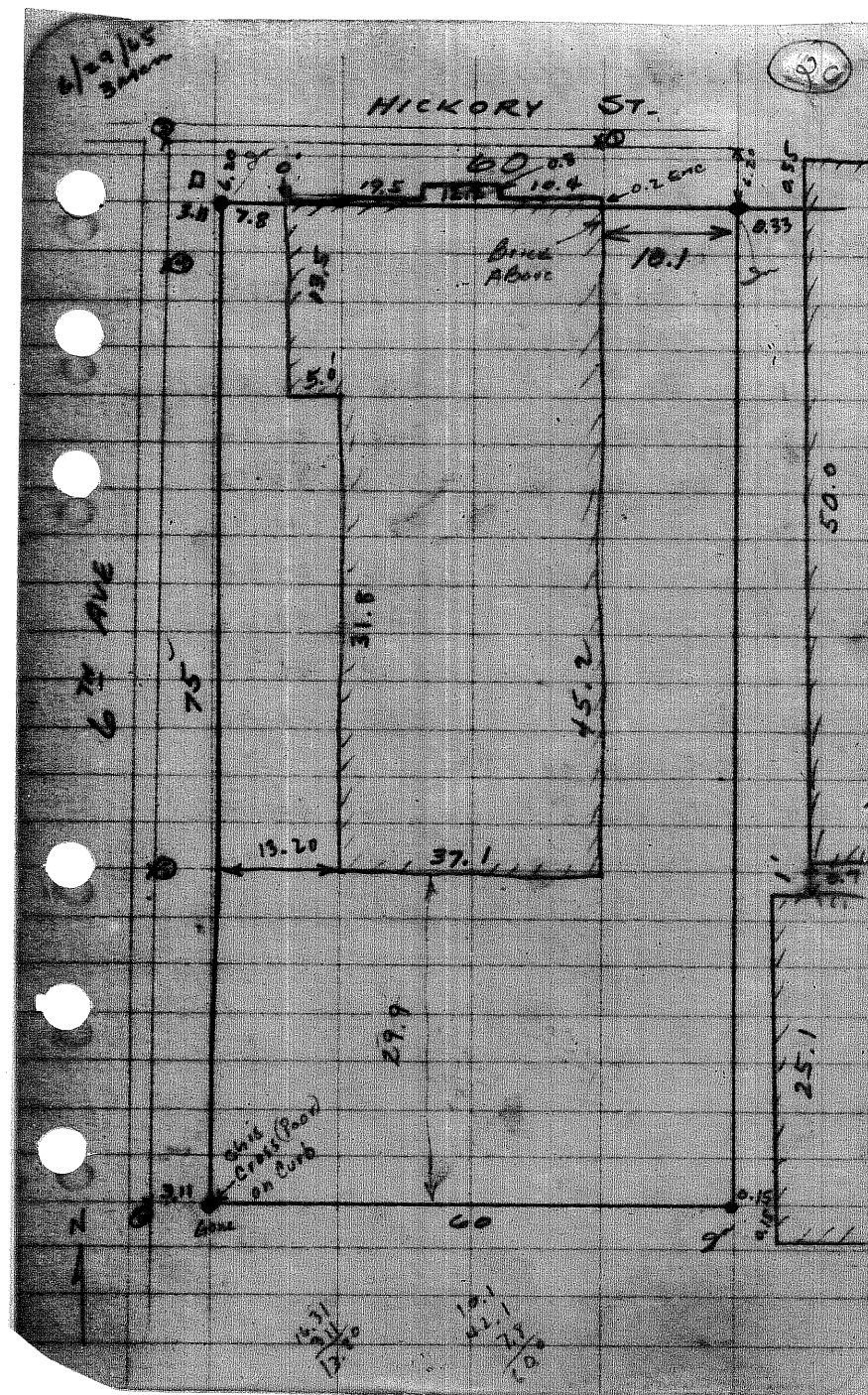
Common NW cor of Lot 12, thence S. 75' ^{1st 11?}
thence E., 60'; thence N. 75'; thence
W. 60' to beg.

O.P. Folder

120.54
45.54
125.08

5/11/1965
Pg. 16

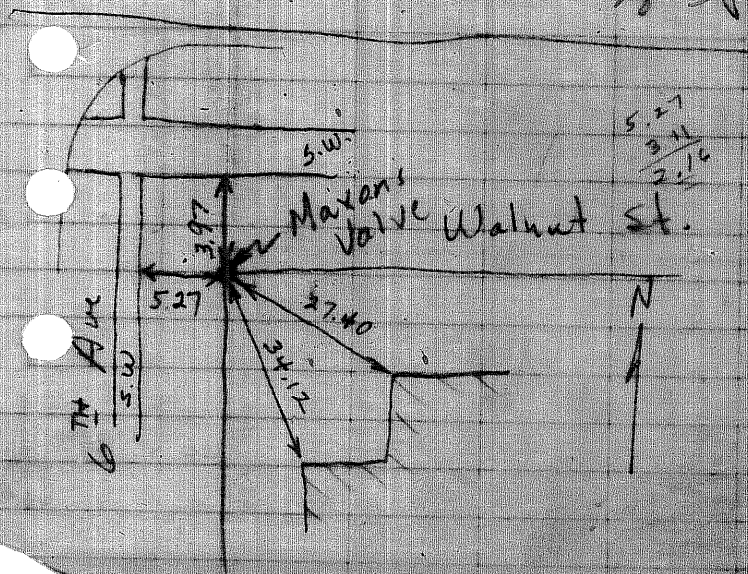




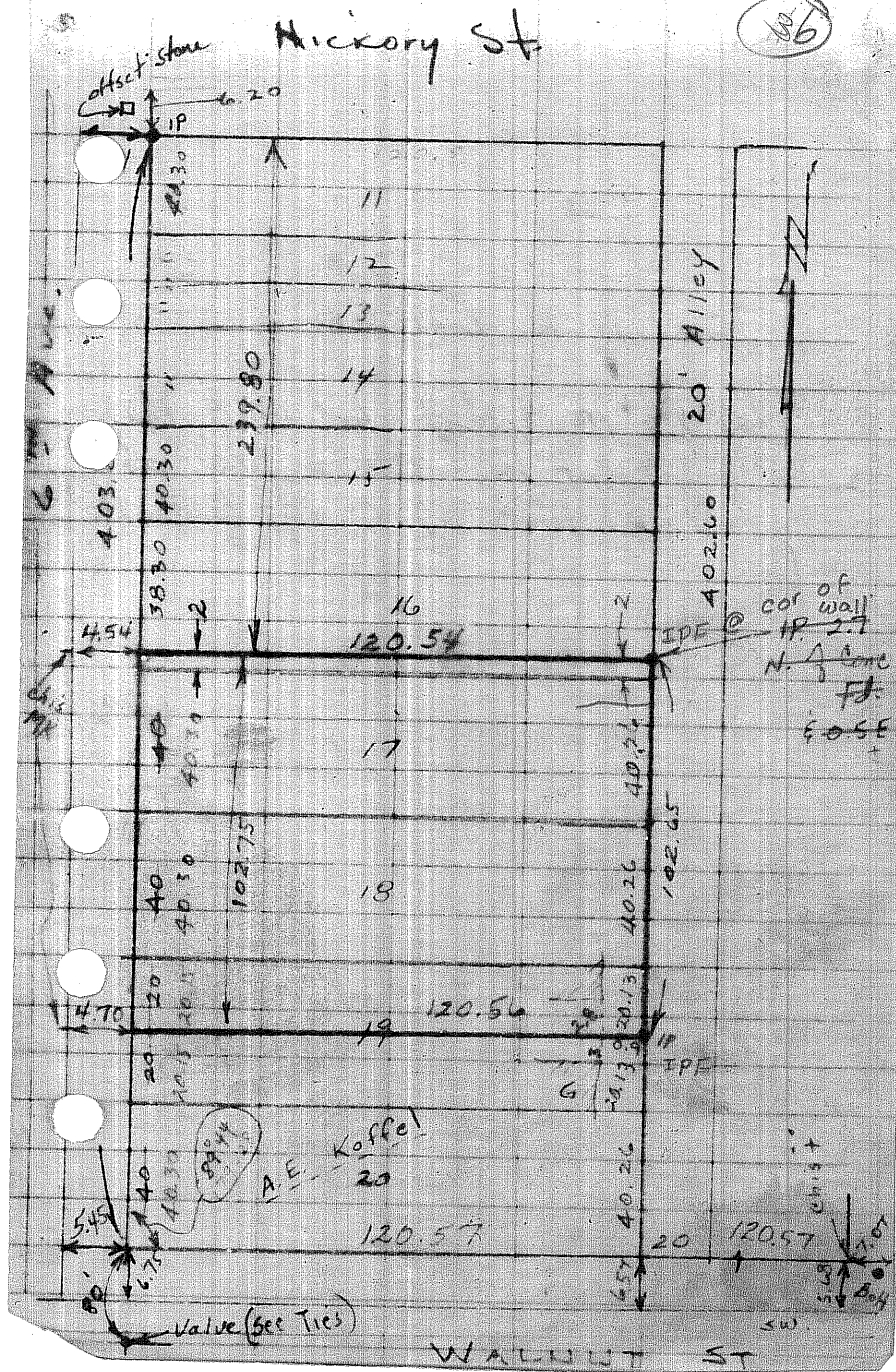
W a

Mar. 12, 1962 GS, MC.

~~1962~~
~~pg 2~~



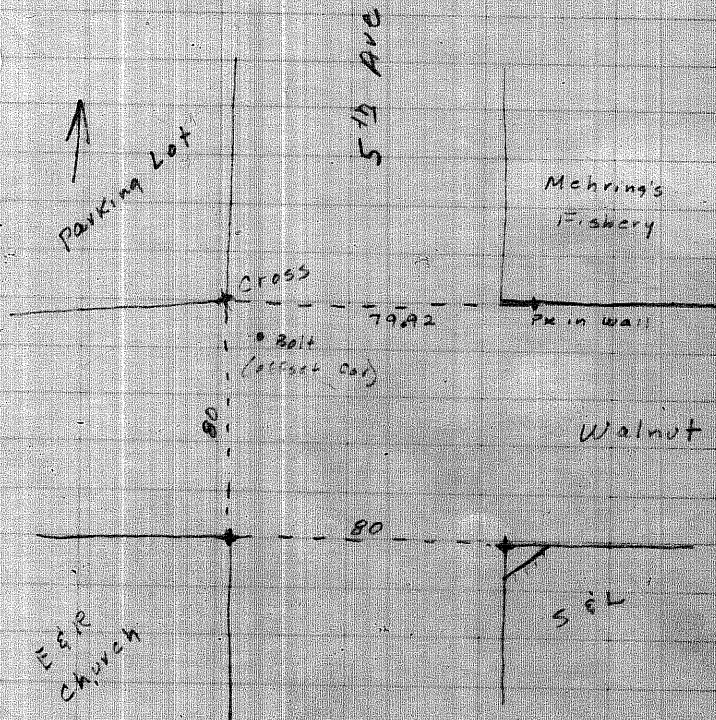
$$\begin{array}{r} 124.94 \\ 4.54 \\ \hline 120.40 \end{array}$$



1965
MC

30

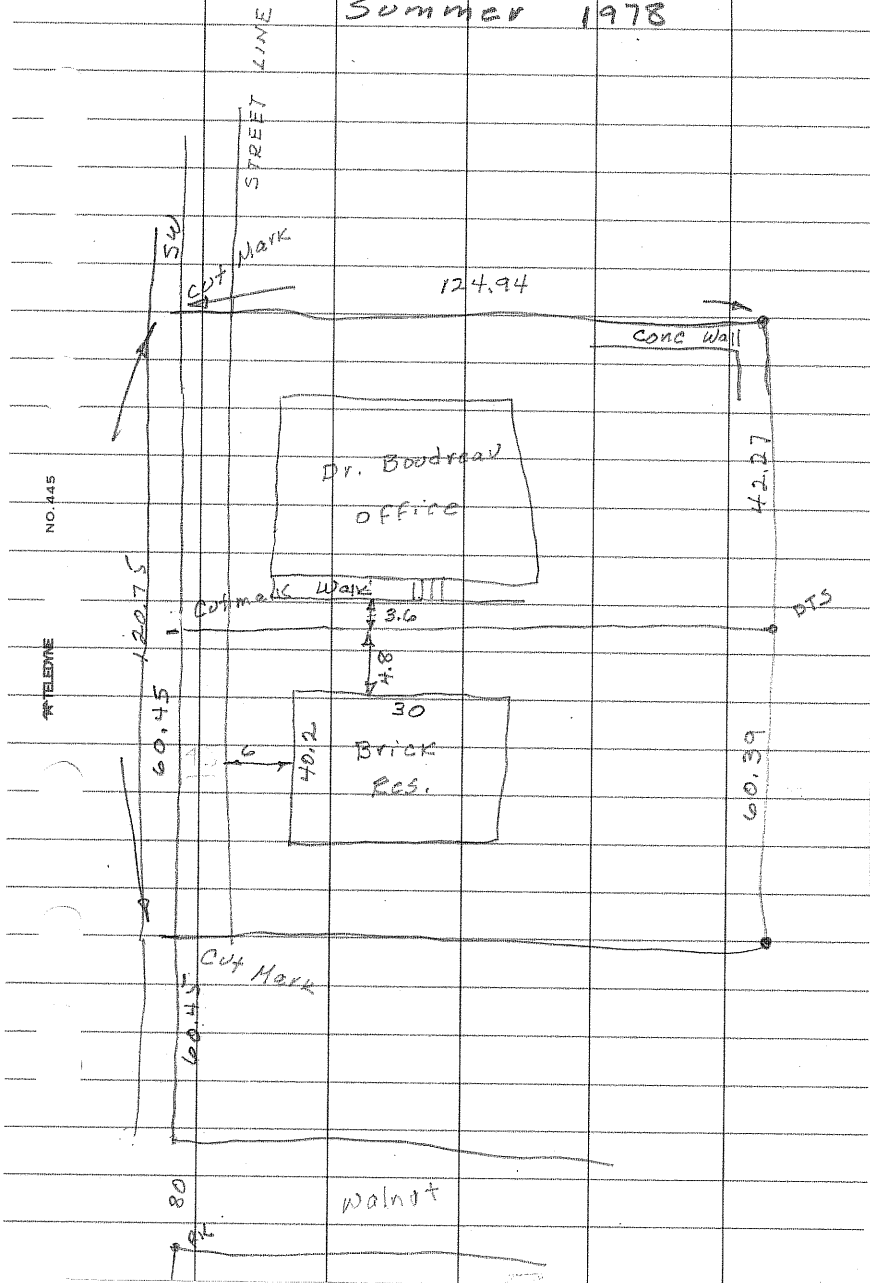
Tics to SE Cor
Blk 12, Original plat,
West Bend.



Dr Boodreau

Summer 1978

3d



~~B-1~~

C-1 34a

WASHINGTON CTY. FARM BUREAU
(OR. BUREAU)

S. 2 FT OF LOT 16, BLOCK 12

LOT 17 OF BLOCK 12

LOT 18 OF BLOCK 12

N¹/₂ OF LOT 19 OF BLOCK 12

ORIGINAL PLAT C. OF W.B.

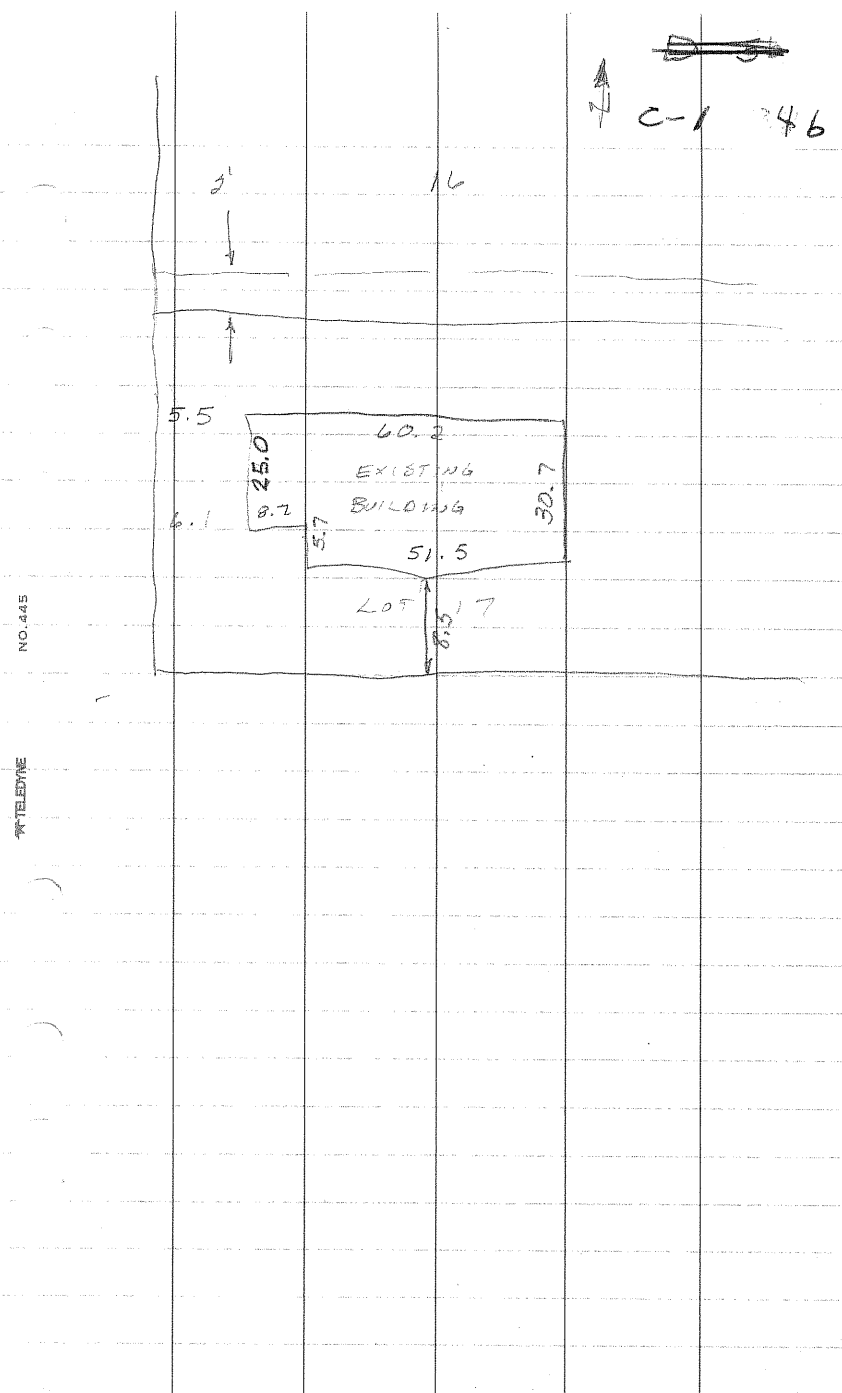
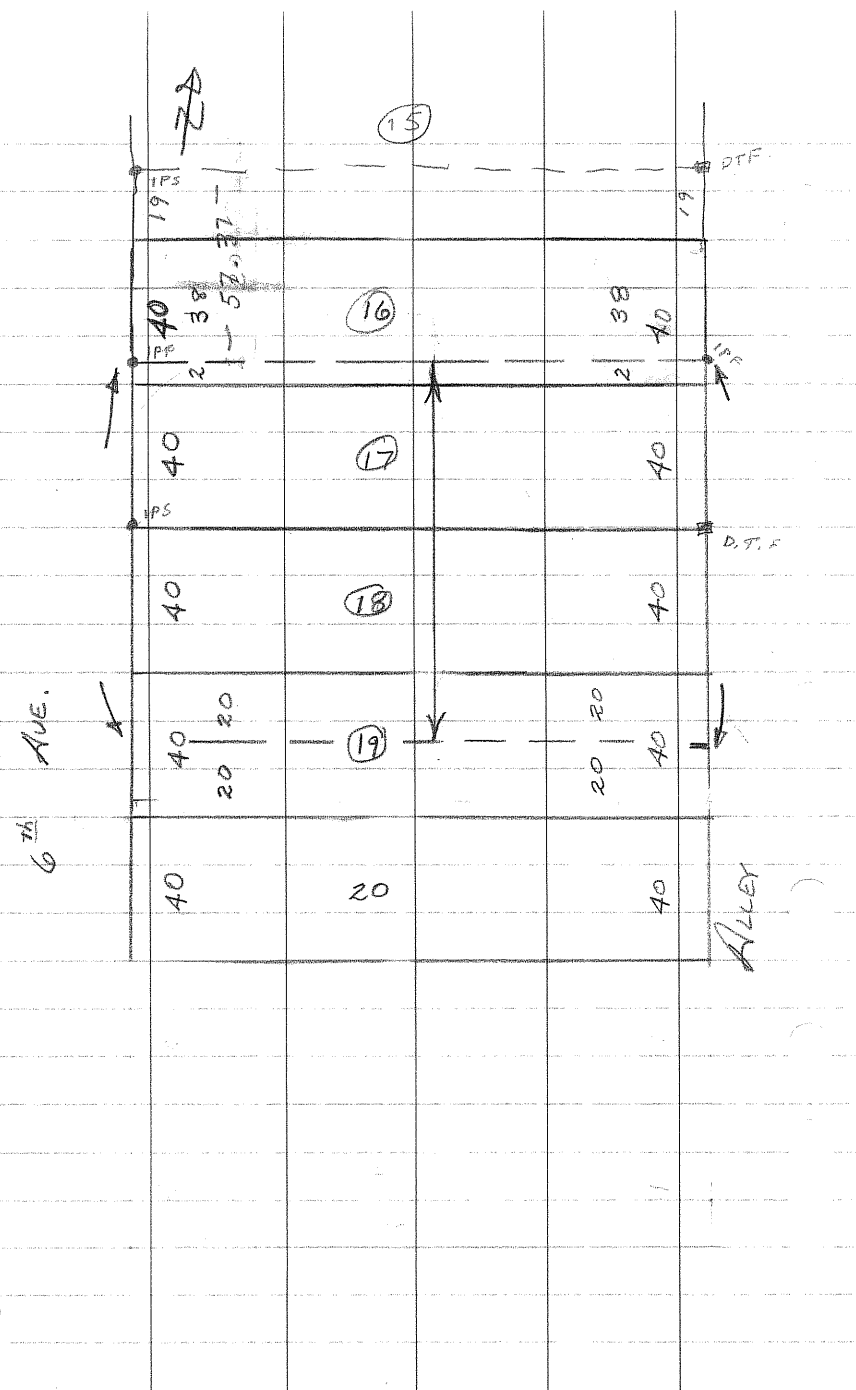
135 S. 6th AVE.

NO. 445

TELEPHONE

RAW
GOS
RGK

JULY 20 1979



JOHN GRUNDHAHL
N. 38' LOT 16, S. 19' LOT 15

JOB NO.

C-1

~~#32~~

DATE

PAGE

~~2~~ 5a

GARY RICHMYRE
WEST-GROVE
LOT 2 BLOCK 12

GARY
DNIL
AUG. 10 '83

#325981

PRINTED
IN
U.S.A.

PARTY CHIEF

WEATHER

N.S.I.

N.S.I.

JOB NO.

DATE PAGE

PARTY CHIEF

WEATHER

MORT. SURVEY

69

FOR

HAROLD BERKHOLTZ EST.

LOTS 13 & 14, BLK 12

ORIGINAL PLAT

C. OF. WESTBEND

6/3/87


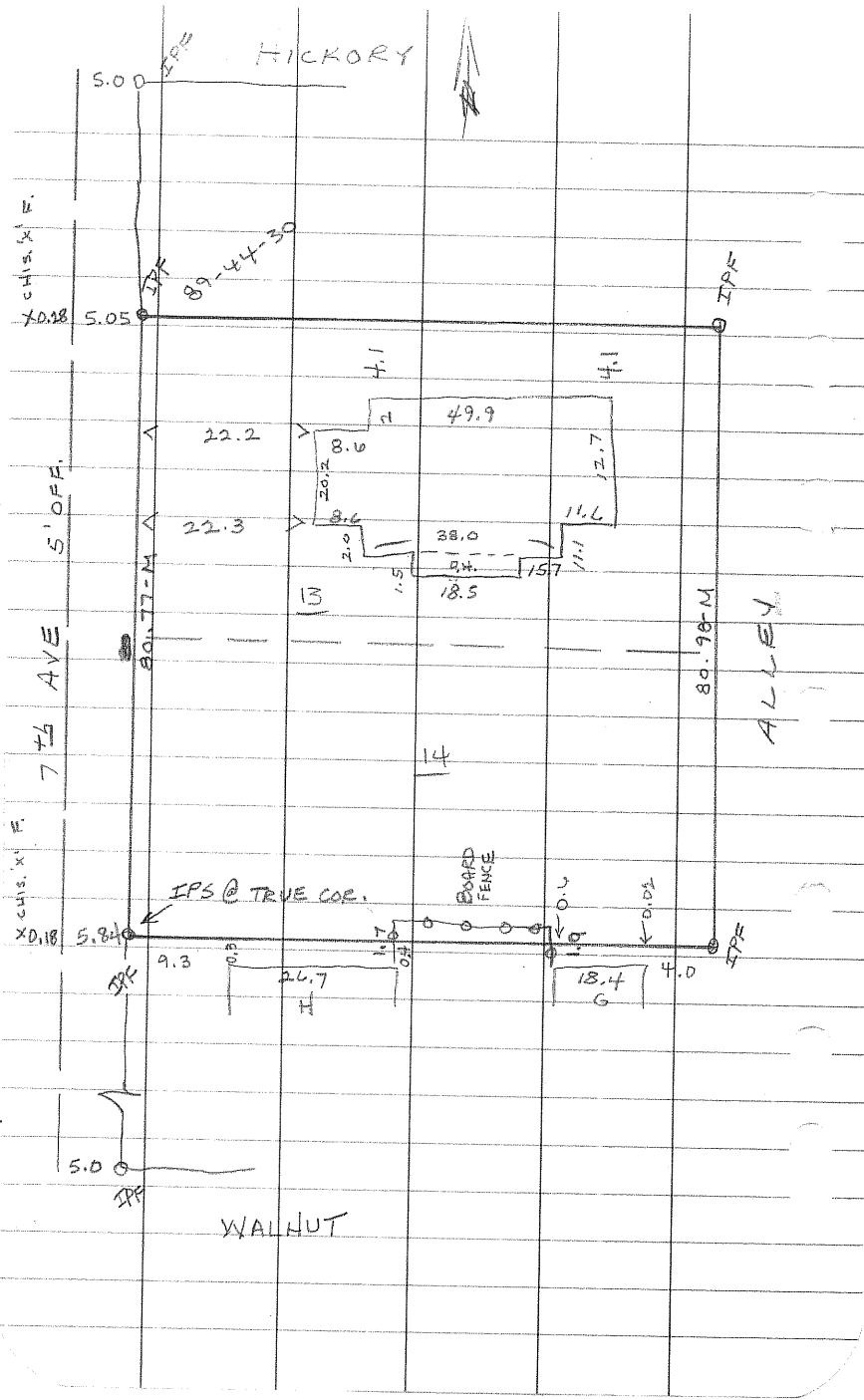
MS

DL

NO. 445

TELEPHONE

(ALSO SEE M.F.C. 1983 WORK & R.A.W. 1984
WORK)



13

1a. ~~800~~
~~13~~

Herman Kuester

Pl of Lots 1 & 2, BLK 13 of
Orig. Plat of City of West Bend

Dec 11, 1961 GES, MFC 10°

Original plat. Folder

~~57 1961~~
See Kuester's Folder.

(See Scherfers Map dated 8-7-47)

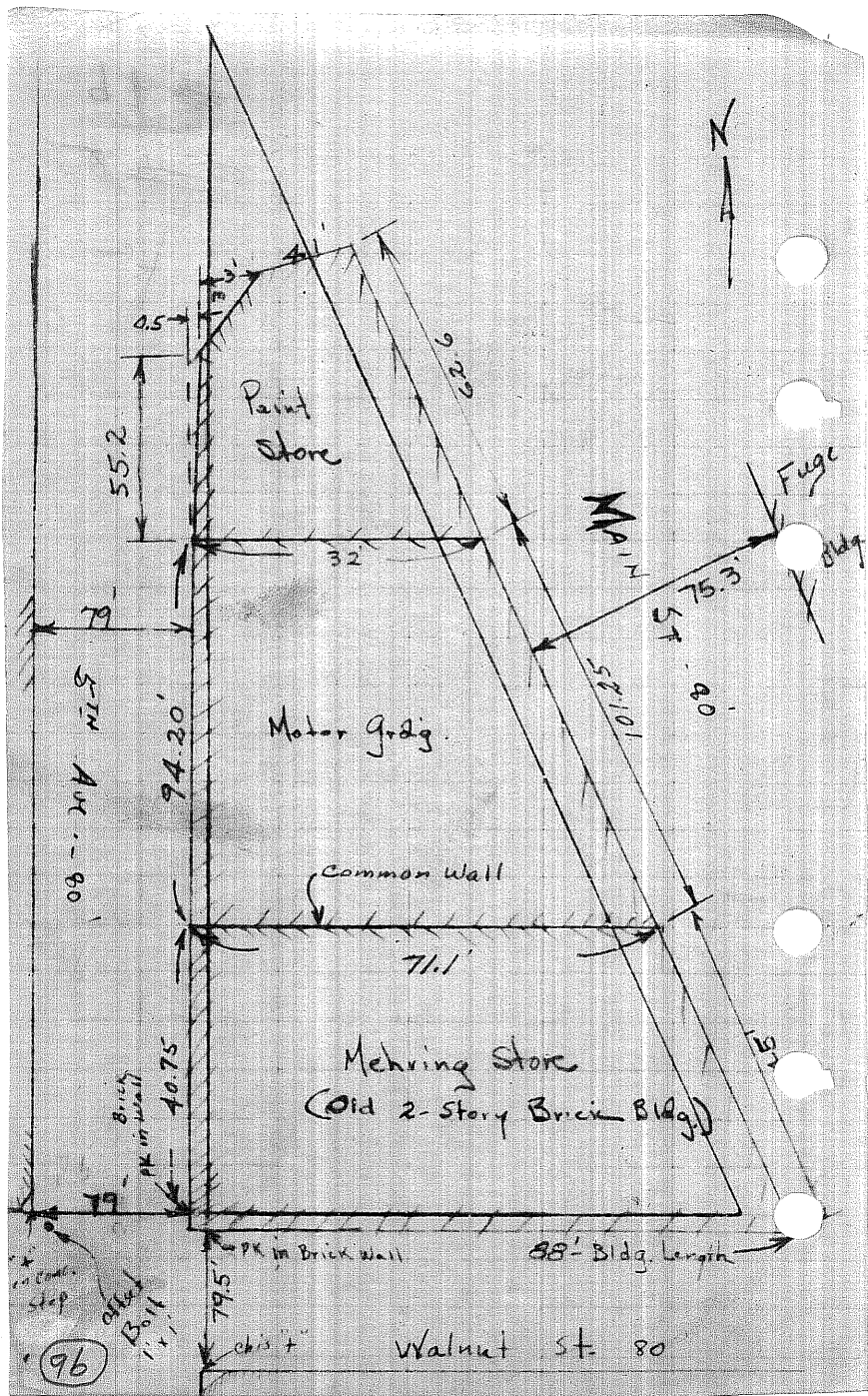
should be described as:

Th. N. 35.25' of Lot 2 & the
S. 54.95' of Lot 1, BLK. 13

40.75
44.75
80.00
44.25
35.25

1865

[illegible][illegible]



SURVEY

22

FOR

CON-KON ENTERPRIZES

LOT 3 & S. 4.75 LOT 2



BLK 13

O. P. OF WEST BEND

6/23/88

MS

DL



TELEPHONE

NO. 445

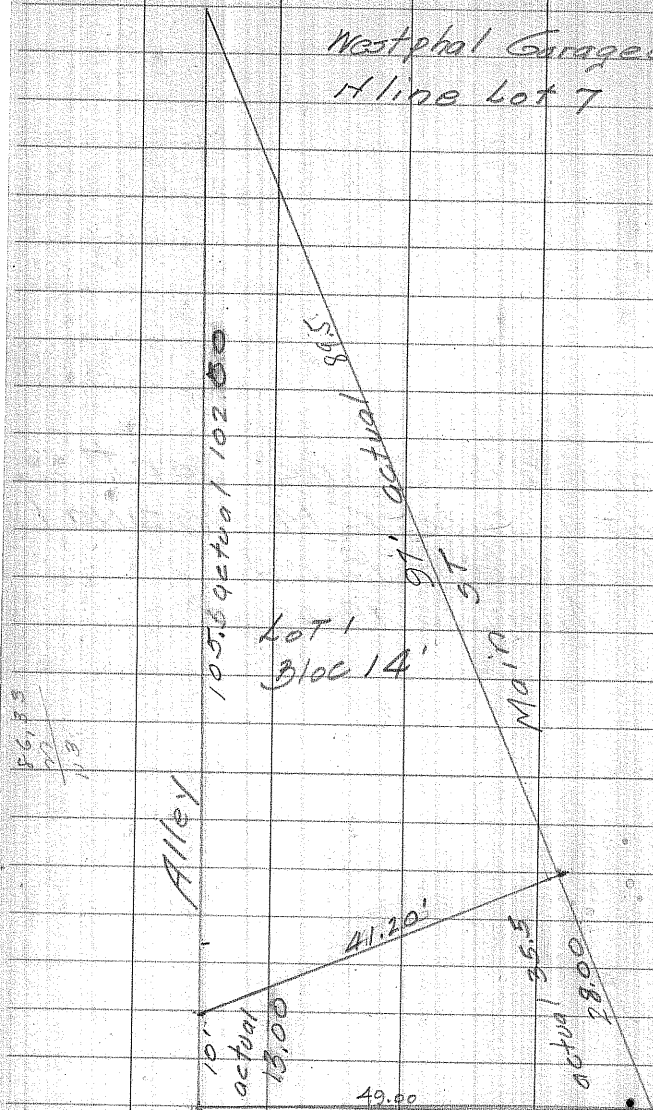
81

4

1a

Lots 2 & 3 and part
of Lot 1 Block 14 original
plat of West Bend
April 10, 1940

Westphal Garageon
H line lot 7



Old Notes

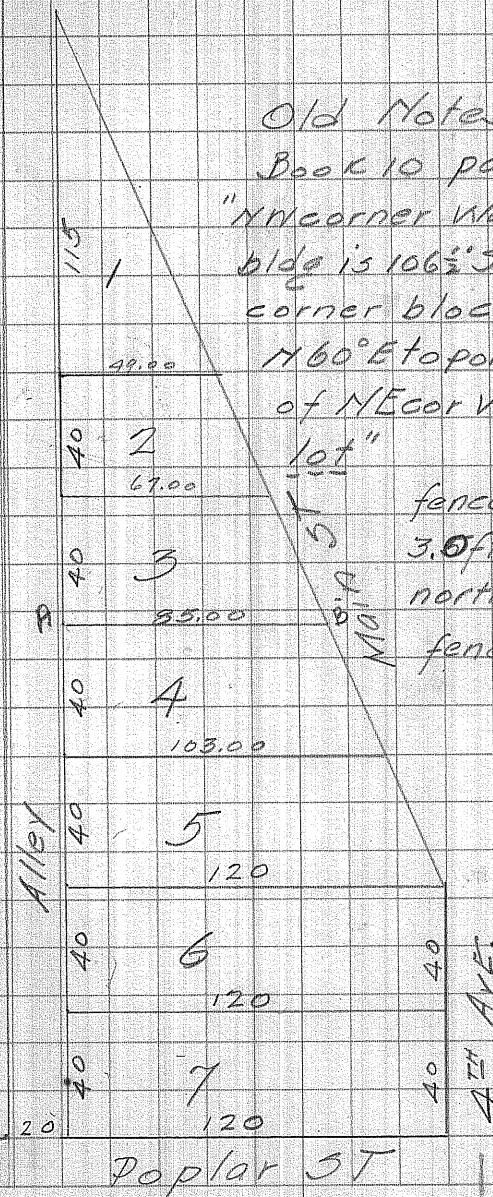
Book 10 page 14

"NW corner Warnkey
bldg is 106 1/2' 30" of North
corner block

N 60° E to point 7' N
of NE cor Warnkey
lot"

fence at "A" is
3.0 ft too far
north

fence at "B"



Bill 154A
 Survey
 22

General Clinic

9-14-61 GES, LRB

clinic { 5. 35' of Lot 15
 N 7' of Lot 16

Gat. - 8-8-62-63, ME
 See 1962 Jobs
 Pg 26

Dr. { 5. 33' of Lot 16
 Hardner Lot 17

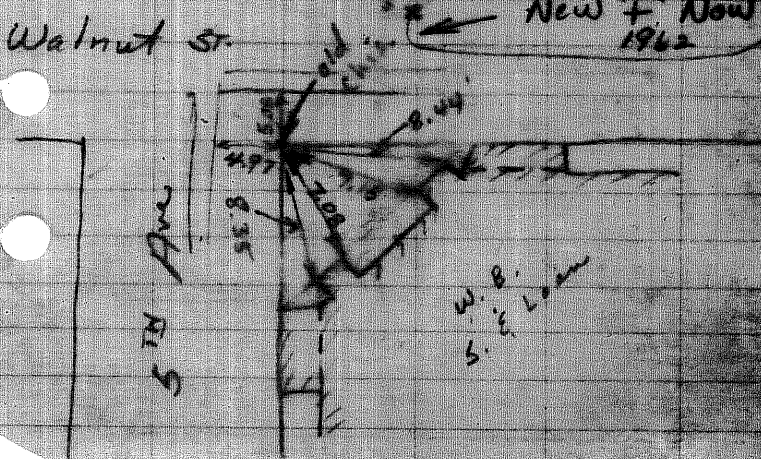
BIK 14
 Orig. Plat
 of W. Bend

Addn Data?

N.W. Cor of Lot 8, B 14

Walnut St.

New "F" Now
 1962



3a
PARTIAL SITE PLAN

WEST BEND SAVINGS ^{2nd} LOAN

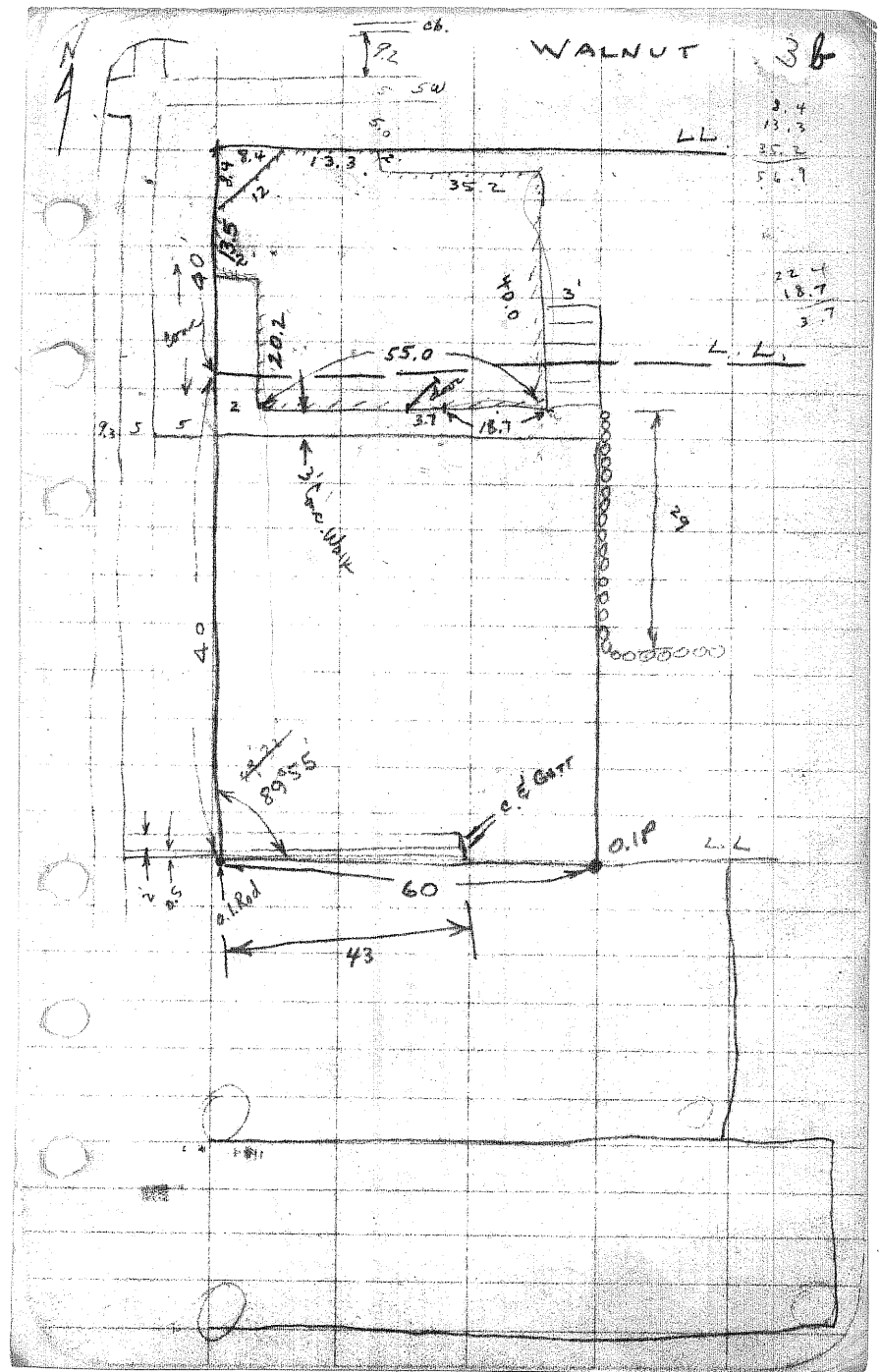
W 1/2 LOTS 8 & 9, BLK 14;
W. 70' LOT 10, BLK 14;
LOT 11, BLK 14



ORIG. PLAT
CITY OF W. BEND

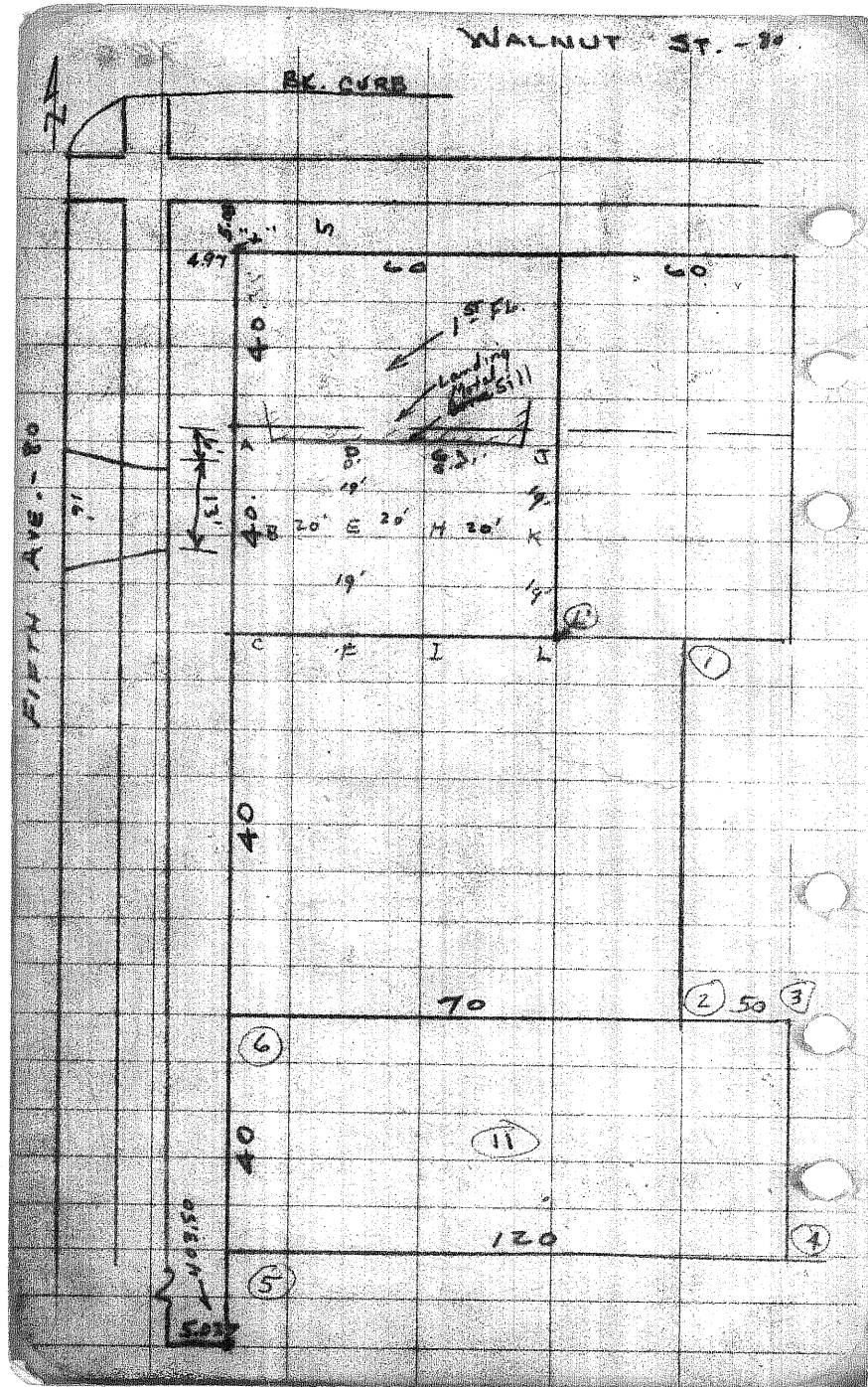
FEB. 14, '66
GES, RDB.

W. B. Savings & Loan
Folder

See Map








WEST BEND SAVINGS
& LOAN

BIK 14, Original Plat
of W. B.

AUG. 28, 1967

W. B. Savings & Loan
Folder



3e

CITIZENS FINANCIAL

NO. 445

TELEPHONE

TILES?

MEHRING'S
FISHERY
BROOK

WALNUT

87.00

65.30

W.B. SOL

BRICK

MAIN

MAIN ST.

CHISELED 'X'
1st STEP FROM
SW

POPLAR ST

39

WEST BEND SAVINGS & LOAN

FIFTH AVE - WALNUT TO POPLAR

PIPE SEARCH & SETTING CORNERS

R.F.

M.S.

4/28/28

NO. 445

TELEPHONE

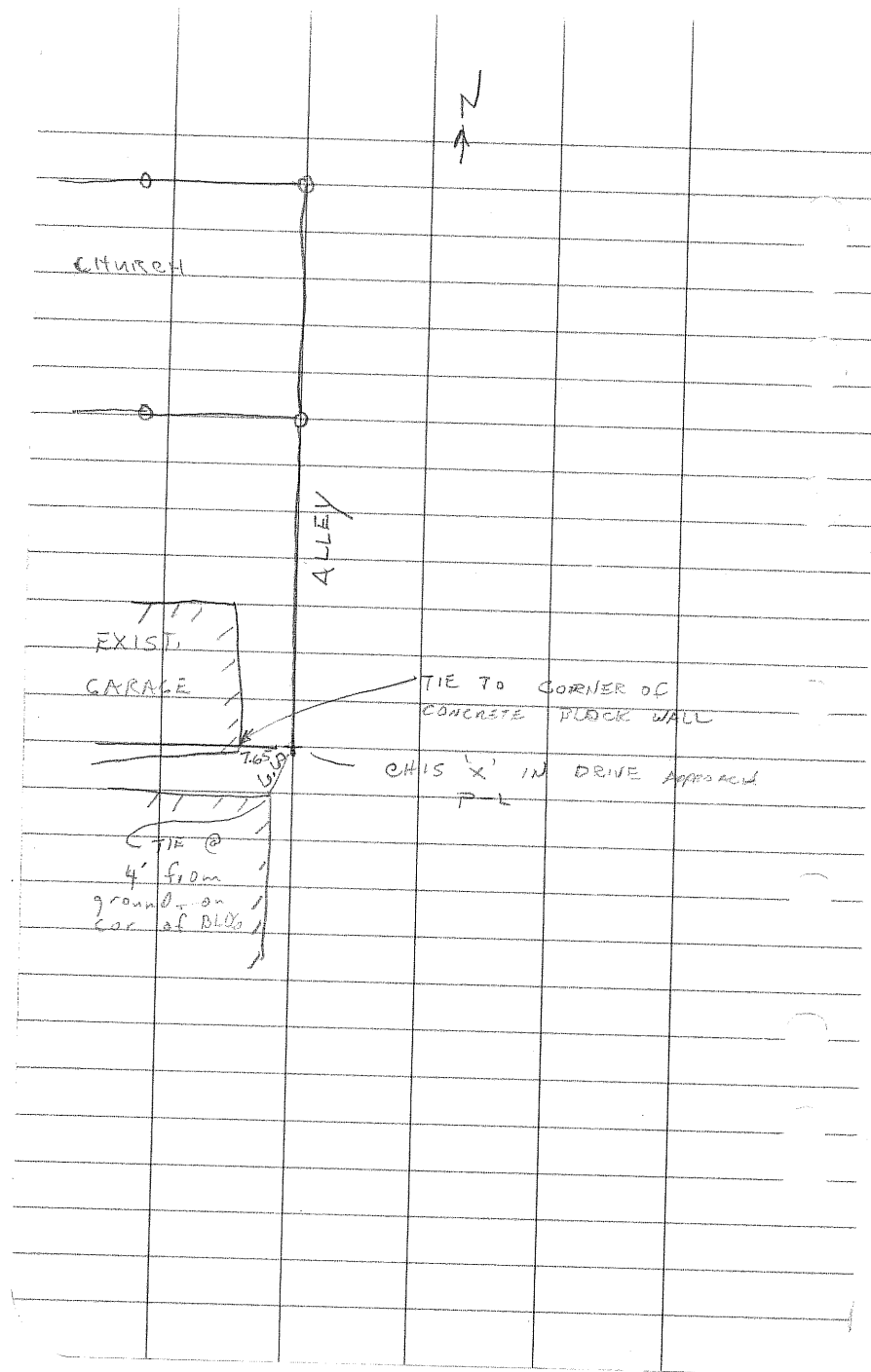
Wj

PROPERTY CORNER TIES
NORTH P-L OF CHURCH
E
FIELD STAKE RETAINING WALL

R. J. F.
E. S.
9/2/79

NO. 445

RTEDME



WILLIAM NELSON

NO. 445

GARAGE STAKE-OUT
PT LOT 16 + LOT 17 BK 14

NATIONAL PRINTFAST

ORIGINAL PLOT
WEST BEND

8-8-97

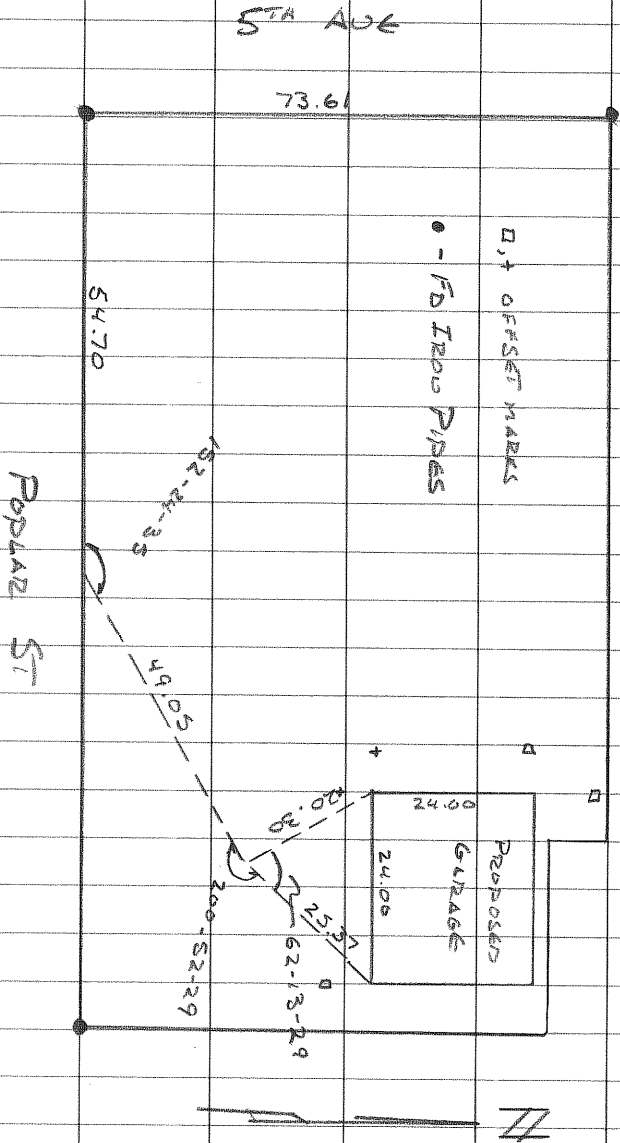
BILL

JACK

B15

NO. 445

TELEPHONE



#6

1d

SURVEY
Lot 6 B115
West Bend
April 5, 1921

gross mark 8" AVE

400'

STONE

Poplar

Chestnut

- 1
- 2
- 3
- 4
- 5
- 6
- 7
- 8
- 9
- 10

Seventh Ave

16

2a

Norman Schowalter

Lot 18, BIK 15
Original plat of W.B.

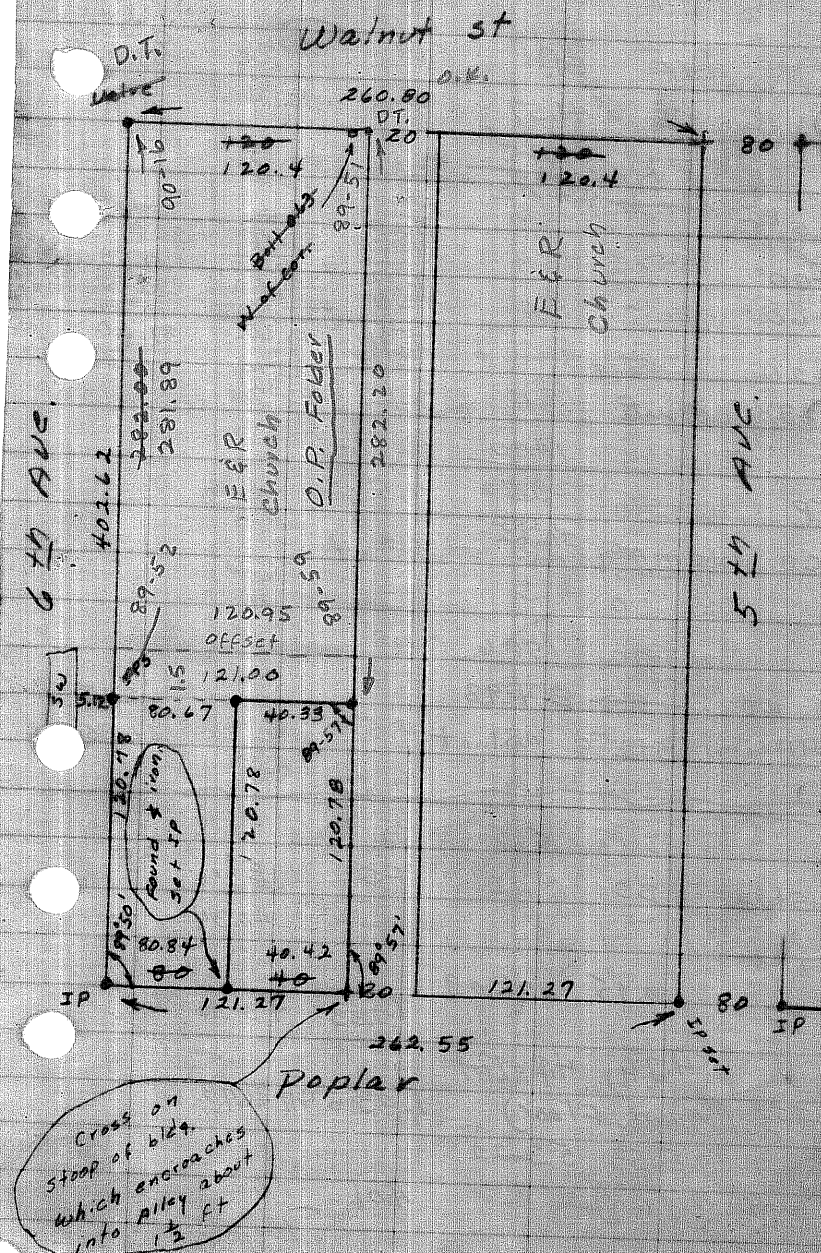
June 10, 1964


MC & HG

No map - No file

$$\begin{array}{r} 2 \\ 89 - 52 \\ 89 - 59 \\ 89 - 51 \\ 90 - 16 \\ \hline 357 - 178 \end{array}$$

1020.28





NO. 445

TELEPHONE

2-1

3a

MORT. SURVEY

FOR

PAUL ALBINGER

LOT 8, 9, 10 OF BLOCK 15

EXCEPT NLY. 40'

ORIGINAL PLAT OF W.B.

SEC 14-11-19 CO of WB

10-10-84

MIKE

DAVE

FILED: WB, Orig. Plat of
(1-17)

NO. 445

TELETYPE

B16

100
58
42
200

C-1 Beta

SCOTT BROCKMANN

SOUTH 8' OF LOT 14

ALL LOT 15, BLK 14

ORIGINAL PLAT OF W.B.

SEPT 11, 1978

RAW

GDS

ORIG PLAT FOLDER

2a

ROGER & KATHLEEN HANSEN
245 S. 7th

N¹/₂ LOT 19 & LOT 20

BLOCK 16

ORIGINAL PLAT OF WB

LINE STAKES ON N. LINE

8/24/94

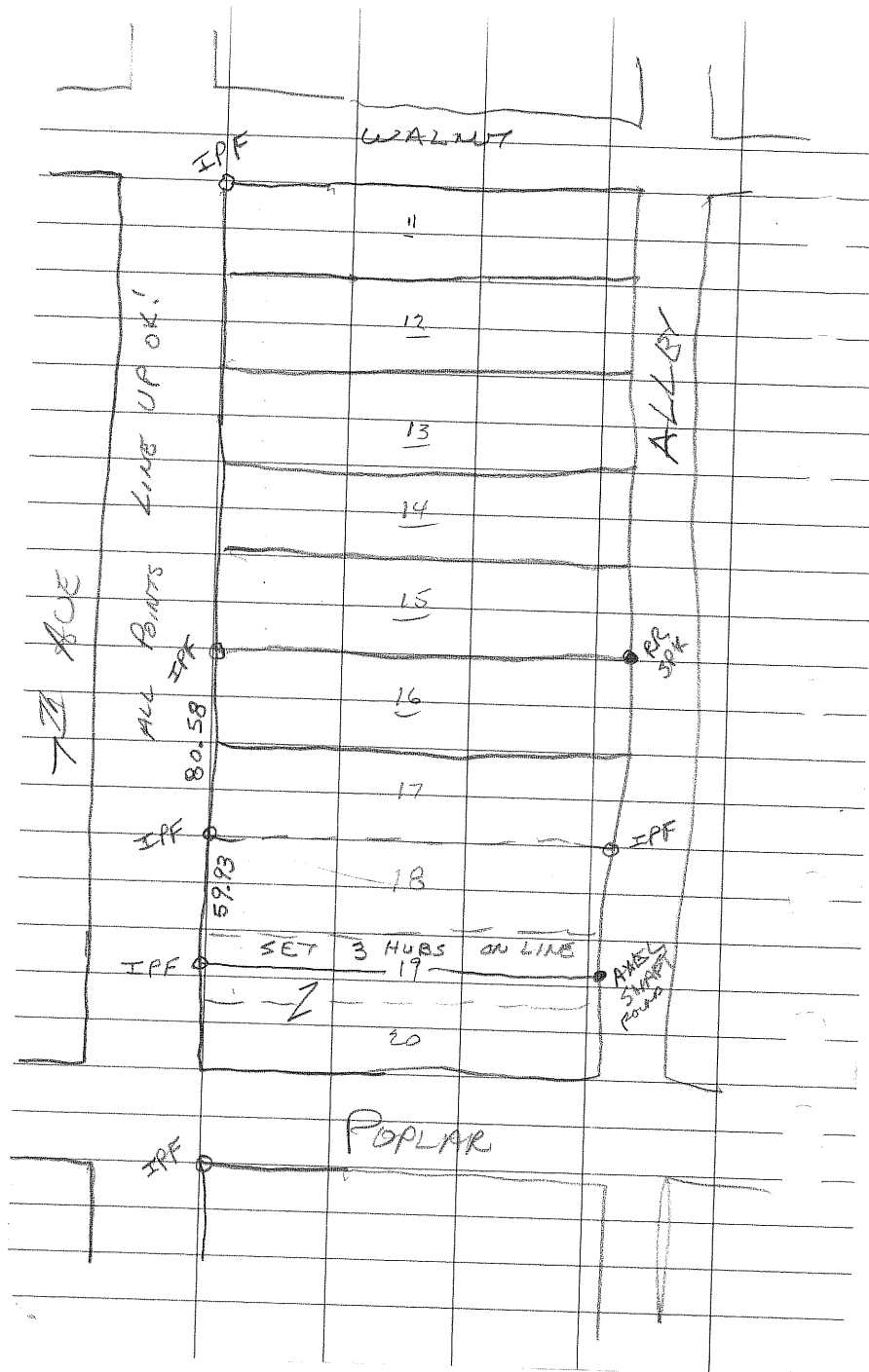
RON

BRAD

NO MAP

NO. 445

NATIONAL BUREAU OF



NO. 445

TELEPHONE

B17

13

NORMAN

OTT

729

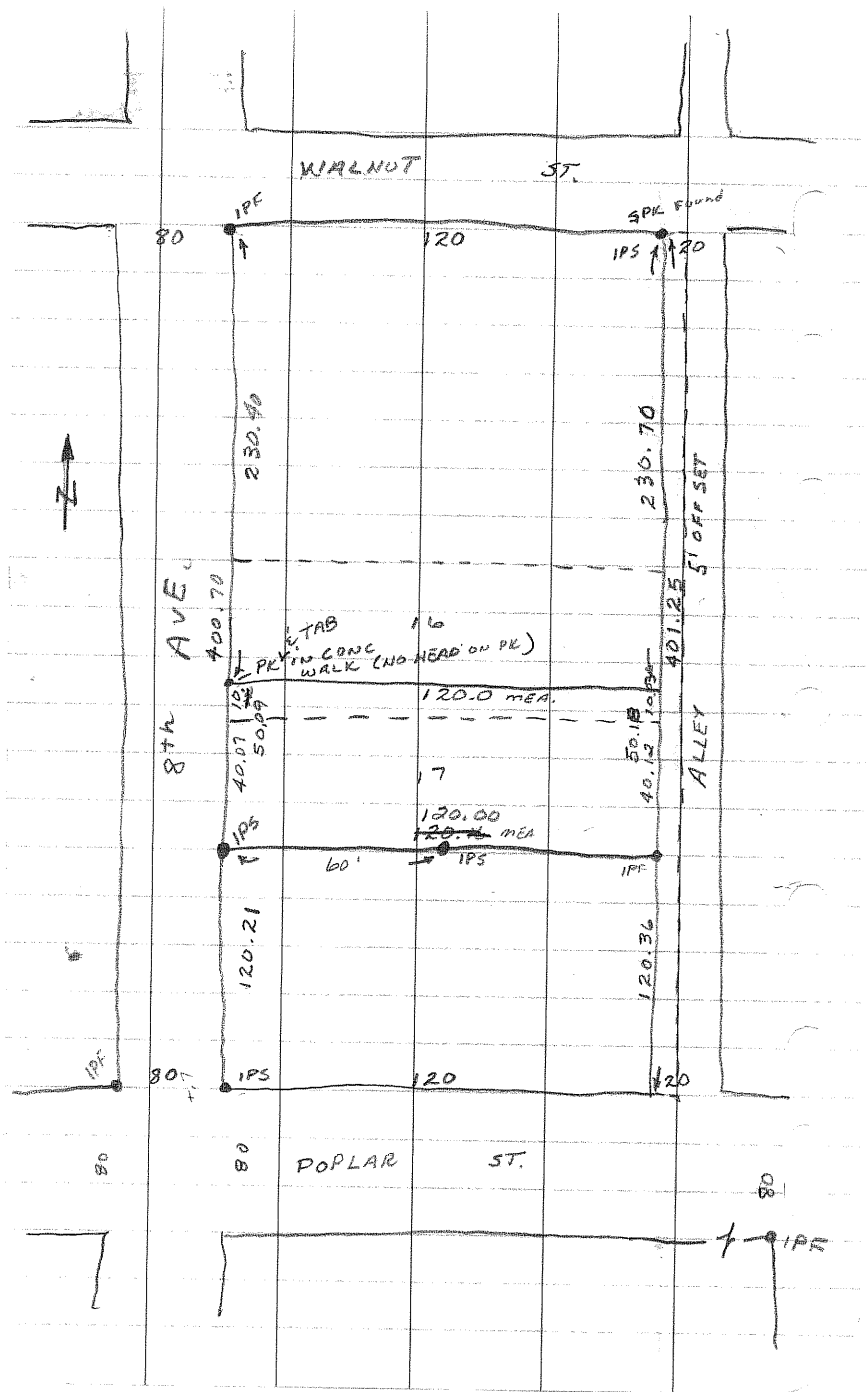
WALNUT

LOTS 11, 12 & 13, BLK. 17

O.P. VILLAGE (NOW CITY) OF WEST BEND

ORIGINAL PLAT FOLDER

~~C-1~~ 26



NO. 445

TELEPHONE

72

40.07 PRORATION ALONG FRONT
40.12 " " " BACK

400/200

125
36
89
77
12
39

~~U-2~~
C-1 42c

LOT 11, 12, 13

BLK 17, ORIGINAL

PLAT OF W.B.

NOTE FROM OFFICE M.F.C.

BY R.A.W.

C-1 / 44
3C

Hand-drawn plat map of a property in the City of Los Angeles, showing lots 18, 19, and 20, and the intersection of 7th Avenue and Walnut Street. The map includes a north arrow, a scale bar, and various annotations regarding easements, easement widths, and easement holders.

Annotations:

- Top Left:** 4 N (North arrow)
- Top Right:** 2' DIA TREE SPIKE SE SIDE 0.5' UP
- Top Center:** SIDE WALK
- Top Right Center:** 1" IA
- Top Right Center:** WB BAPTIST BIBLE TEMPLE
- Top Right Center:** 7th AVE
- Top Center:** 18.69
- Top Center:** 19.40
- Top Center:** 20.40
- Top Center:** 1" IP
- Top Center:** 1.75'
- Top Center:** CHISLED CROSS
- Top Center:** DRIVE WAY
- Top Center:** ALLEY
- Top Center:** PP 76-6235
- Top Center:** PK SOUTH SIDE UP 0.4'
- Top Center:** WALNUT
- Top Center:** PK SE SIDE PP ES 4-12786 2' UP
- Top Center:** 7th AVE
- Top Center:** TIES BY RGR TRR 7-21-81
- Top Center:** 4 N (North arrow)

UNION

WILSON

TIES BY
R6K
TRR
7-21-81

JOB NO.

DATE PAGE

PARTY CHIEF

WEATHER

NO. 445

TELEPHONE

MORT. SURVEY

FOR

LAWRENCE PORTER

LOTS 11, 12, 13, BLK 17

ORIGINAL PLAT - W.B.

6-10-85

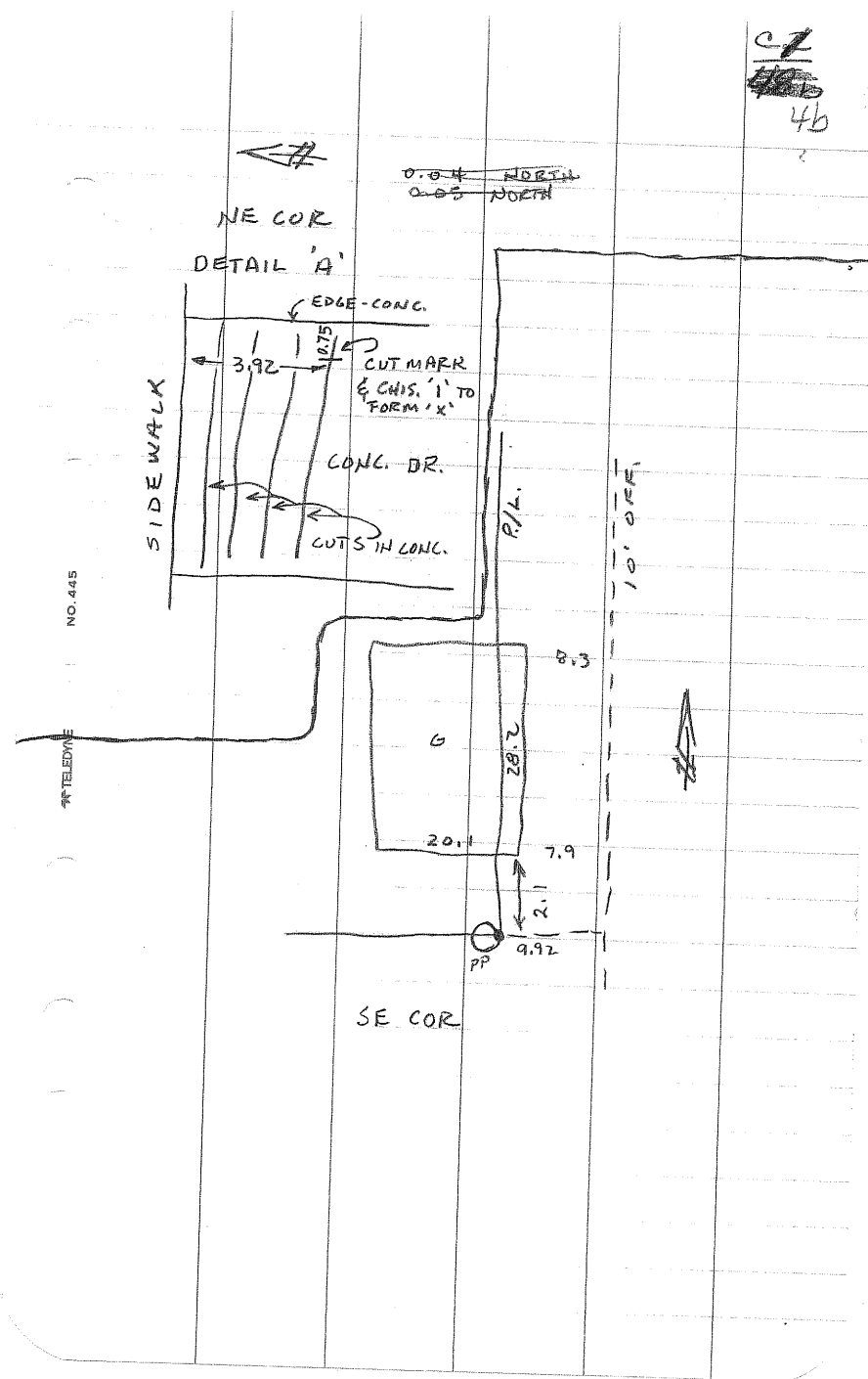
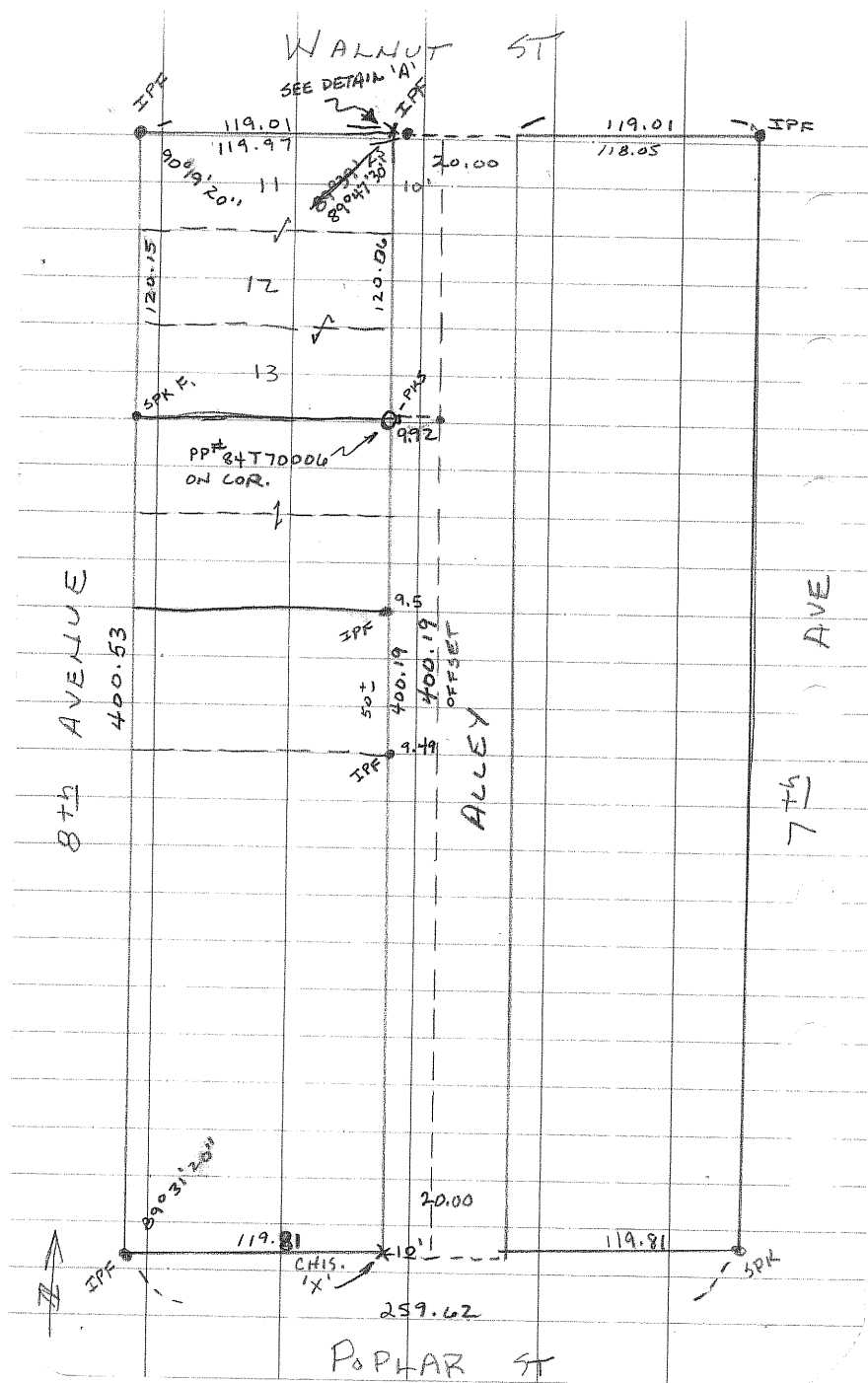
MIKE

DAVE

CP

~~4a~~

4a



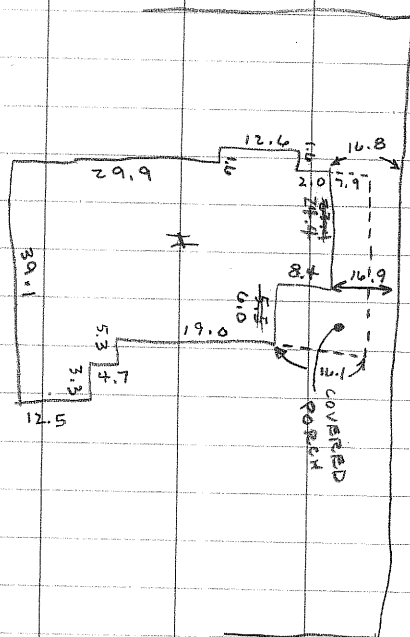
MAT HERBST
224 S. 7TH AVE
LOT 5, BLK 17
O.P. C. OF WB

4/29/98
Row
Take

NOTE: STAKE S. LINE
OF LOT 5 FOR
FENCE CONST. ONLY

NO. 445

WAVONAL PARASOL



Σ
 Δ
 Γ
 L
 C
 -1



